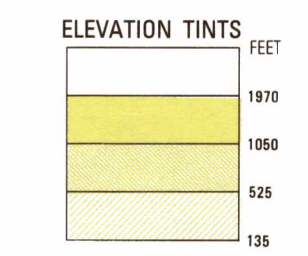


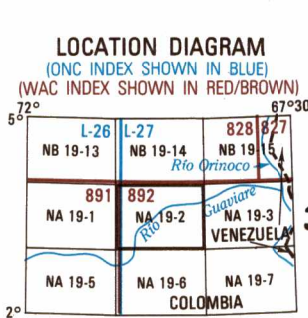
SERIES 1501 AIR SHEET NA 19-2 EDITION 1



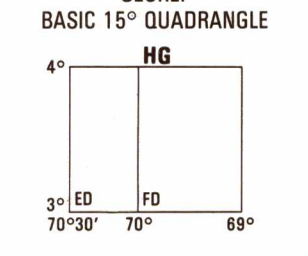
RELIABILITY OF THIS GRAPHIC (as determined by standard practices) PLOTTING ACCURACY 90% ASSURANCE

Horizontal Datum: World Geodetic System Vertical Datum: Mean Sea Level Transverse Mercator Projection

GLOSSARY: Caño - stream, Cerro - hill, Comandancia - first-order administrative unit, etc.



CONVERSION OF ELEVATIONS table with columns for FEET and METERS.



CAUTION AIR INFORMATION CURRENT THROUGH 11 APRIL 1991

LINES OF EQUAL MAGNETIC VARIATION FOR 1990 11' INCREASE

CAUTION Vertical obstructions, including powerlines, have been extracted from the most reliable sources available.

ATTENTION THIS CHART CONTAINS MAXIMUM ELEVATION FIGURES (MEF)

SCALE 1:250,000 BARRANC MURCIÉLAGO, COLOMBIA SERIES 1501 AIR SHEET NA 19-2 EDITION 1

Prepared and published by the Defense Mapping Agency Aerospace Center, 3200 South Second Street, St. Louis, Missouri 63118-3399, Compiled March 1991. Includes DMA logo and various technical notes.

ROADS - CAMINOS, RAILROADS - FERROCARRILES, BOUNDARIES - LIMITES, VEGETATION. Legend for road types, railroads, and vegetation symbols.

JOINT OPERATIONS GRAPHIC (AIR) SCALE 1:250,000. Includes contour interval information and coordinate conversion notes.

AERODROMES (Military or Civil), CONTROLLED AIRSPACE, RADIO FACILITIES, RADIO AIDS TO NAVIGATION. Legend for airports, airspaces, and navigation aids.

VISUAL AIDS AND OBSTRUCTIONS, TERRAIN ELEVATIONS, HIGHEST KNOWN ELEVATION. Legend for visual aids, terrain features, and elevation data.

NOTES - NOTAS. Powerlines are shown except within populated place tints. Other obstructions are shown if they are 200 feet or more above ground level.

