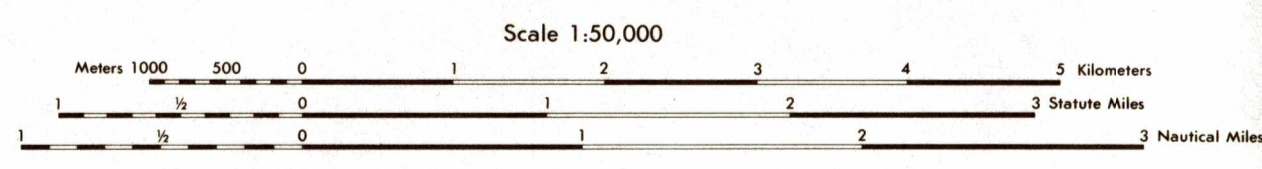


Prepared and published by the Defense Mapping Agency Hydrographic/Topographic Center, Washington, D.C.

LEGEND

COMPILED IN 1983 FROM BEST AVAILABLE SOURCE
THE NUMBER IN PARENTHESES SHOWN BESIDE VILLAGE NAME INDICATES THAT MORE THAN ONE VILLAGE IS SO NAMED WITHIN THE MAP SHEET AREA
A LANE IS CONSIDERED AS BEING A MINIMUM OF 2.4 METERS (8 FEET) IN WIDTH

ROADS	4 LANES (8 LANES)	International (with marker)	First-order administrative division
Dual highway	3 LANES	Area name	LANA
All weather, hard surface, two or more lanes wide	2 LANES	Cemetery, Cemetery with trees	Horizontal control point
All weather, loose or light surface, two or more lanes wide	1.5 LANES	Spot elevation in meters	Checked uncharted
All weather, hard surface, one lane wide	1.5 LANES	Highest on sheet	645 645
All weather, loose or light surface, one lane wide	1.5 LANES	Prominent	546 546
Fair or dry weather, loose surface	1.5 LANES	Normal	456 456
Cart track, Trail	1.5 LANES	School, Destroyed building, Mine, quarry	Church, Chapel, Shrine or landmark cross
Tree-lined road	1.5 LANES	Located object: Temple, Pagoda	Masonry dam: Earthen dam, Levee
Route marker: International, National, Secondary	1.5 LANES	Wreck: Sunk, Exposed	Depth curves in meters
Road on levee	1.5 LANES	Pier, wharf	Unsurveyed stream
RAILROADS	Single track Double track	Submerged reef, Sand	Reef, Swamp
Normal gauge, 1 meter (3'3 1/2")	Single track Double track	Anchorage	Forebay, Pier
Narrow gauge	Single track Double track	Well, Spring	
Reloaded tunnel	Single track Double track		
Power line: Single, Two or more	Single track Double track		
Prominent wall, Fence	Single track Double track		
Woodland, Orchard, plantation	Single track Double track		
Nipa, Mangrove	Single track Double track		
Rice, Scrub	Single track Double track		



CONTOUR INTERVAL 20 METERS
SUPPLEMENTARY CONTOURS 10 METERS

100 METER REFERENCE

1. Read large numbers labeling the VERTICAL grid line left of point and estimate tenths (100 meters) from grid line to point 12 3

2. Read large numbers labeling the HORIZONTAL grid line below point and estimate tenths (100 meters) from grid line to point 45 6

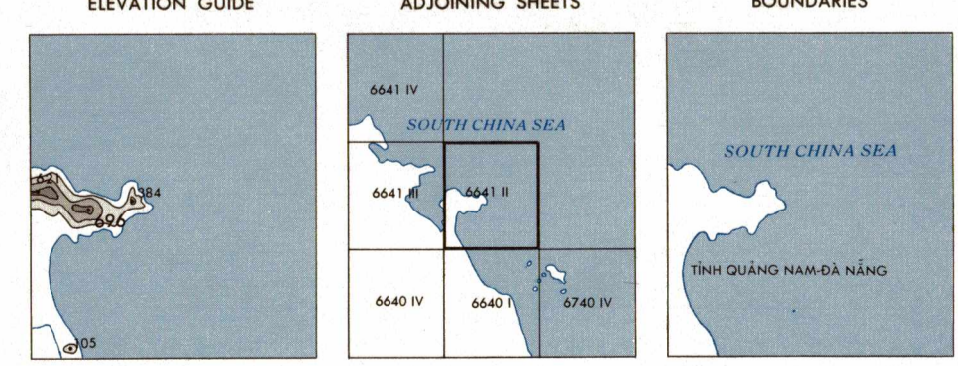
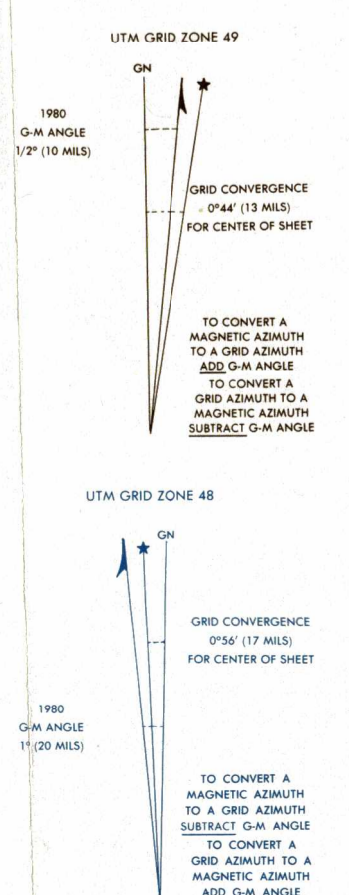
Example: 123456

WHEN REPORTING OUTSIDE THE 100,000 METER SQUARE AREA IN WHICH THE POINT LIES, PREFIX THE 100,000 METER SQUARE IDENTIFICATION

Example: BT123456

WHEN REPORTING OUTSIDE THE GRID ZONE DESIGNATION AREA IN WHICH THE POINT LIES, PREFIX THE GRID ZONE DESIGNATION

Example: 49QBT123456



GLOSSARY

Bãi	bay
Bán Đảo	peninsula
Chùa	pagoda
Dập	dam
Mũi	point
Sơn	mountain
Trạm	first-order administrative division
Trường	school
Xóm	settlement

THIS MAP IS RED-LIGHT READABLE
DISTRIBUTION LIMITED
DESTROY WHEN NO LONGER NEEDED

USERS SHOULD REFER TO CORRECTIONS, ADDITIONS, AND COMMENTS FOR IMPROVING THE PRODUCT TO: DIRECTOR, DEFENSE MAPPING AGENCY HYDROGRAPHIC/TOPOGRAPHIC CENTER, ATTN: PL, WASHINGTON, D.C. 20319

DMA STOCK NO. L701466412