



LEGEND - CHU TICH MAP INFORMATION AS OF 1965

- ROADS - DUONG SA: 3 LINES, 12 LINES, 13 LINES...
RAILROADS - DUONG XE LON: Normal gauge, single track, double track...
AIRFIELD: All weather, seasonal...
BRIDGE: Wood, concrete, steel...
WOOD: Oak, pine, rubber...
WATER: River, stream, canal, sea...
SETTLEMENT: Village, hamlet, farm...
VEGETATION: Rice, forest, scrub...
TOPOGRAPHY: Contour lines, spot heights...
MOUNTAINS: Limestone, sandstone...
SPECIAL FEATURES: Salt evaporator, watchtower, etc.

MAXIMUM ELEVATION LESS THAN 5 METERS

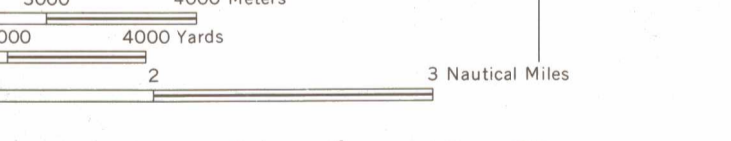
- SPHEROID: EVEREST
GRID: 1,000 METER UTM: ZONE 48 (BLACK NUMBERED LINES)
PROJECTION: TRANSVERSE MERCATOR
VERTICAL DATUM: MEAN SEA LEVEL AT HA TIEN
HORIZONTAL DATUM: INDIAN DATUM 1960
HYDROGRAPHIC DATUM: APPROXIMATE LEVEL OF LOWEST LOW WATER

PREPARED BY: AMS, U.S. ARMY 1966
NAMES DATA BY: NGS, VIETNAM
CONTROL BY: USAMSF, NGS, VIETNAM
COASTAL HYDROGRAPHY FROM: NAVY/NAVY CHARTS
PRINTED BY: NIMA 1971

USERS SHOULD REFER TO CORRECTIONS, ADDITIONS, AND COMMENTS TO THE NIMA CUSTOMER HELP DESK...
DELINEATION OF INTERNAL ADMINISTRATIVE BOUNDARIES IS APPROXIMATE

- GLOSSARY - CO TU: Ap, Bung, Chu, Co-lao, Giang, Kim, Kinh, Muong, Nga, Rach, Son, Tam, Vam, Xom...
TO CONVERT A MAGNETIC AZIMUTH TO A GRID AZIMUTH: MUON DOI PHUONG-GIAC TU THANH PHUONG-GIAC O VUONG CONG-THAM GOC V-T
TO CONVERT A GRID AZIMUTH TO A MAGNETIC AZIMUTH: MUON DOI PHUONG-GIAC O VUONG THANH PHUONG-GIAC TU TRU GOC V-T

Scale 1:50,000

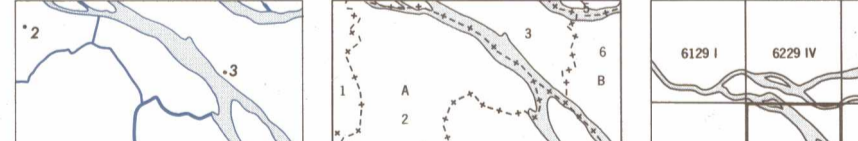


ĐỘ CAO TỐI-DA DƯỚI 5 MÊT

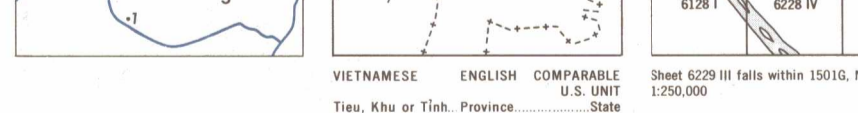
EVEREST 1,000 METER UTM: ZONE 48 (BLACK NUMBERED LINES)
TRANSVERSE MERCATOR
MEAN SEA LEVEL AT HA TIEN
INDIAN DATUM 1960
APPROXIMATE LEVEL OF LOWEST LOW WATER

LIMITED DISTRIBUTION
GRID CONVERGENCE FOR CENTER OF SHEET
MAGNETIC NORTH
GRID NORTH
MAGNETIC SOUTH

ELEVATION GUIDE CHỈ DẪN CAO ĐỘ



BOUNDARIES NHỮNG ĐỊA GIỚI



ADJOINING SHEETS BẢNG RÁP ĐỊA ĐỒ

Table with columns for Vietnamese, English, and Comparable names. Includes names like Tay Ninh, Binh Thuan, etc.

VIETNAMESE ENGLISH COMPARABLE
Tay Ninh Tay Ninh Tay Ninh
Binh Thuan Binh Thuan Binh Thuan

GRID ZONE DESIGNATION: 48P
GRID COORDINATES: 7643014023072

VÙNG LIÊM, VIETNAM