



Prepared and published by the Defense Mapping Agency  
Hydrographic/Topographic Center, Washington, D.C.

**LEGEND**

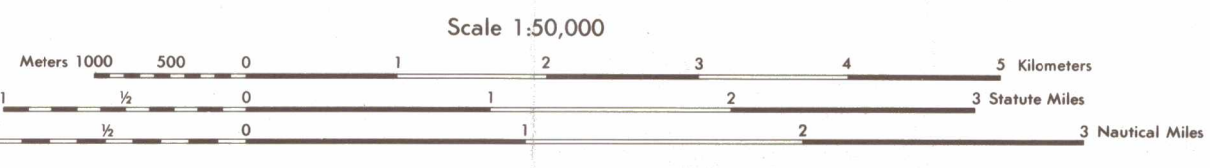
COMPILED IN 1984 FROM BEST AVAILABLE SOURCE  
THE NUMBER IN PARENTHESES SHOWN BESIDE VILLAGE NAME INDICATES THAT MORE THAN ONE VILLAGE IS SO NAMED WITHIN THE MAP SHEET AREA  
A LANE IS CONSIDERED AS BEING A MINIMUM OF 2.4 METERS (8 FEET) IN WIDTH

- ROADS**
- Dual Highway
- All weather, hard surface, two or more lanes wide
- All weather, loose or light surface, two or more lanes wide
- All weather, hard surface, one lane wide
- All weather, loose or light surface, one lane wide
- Fair or dry-weather, loose surface
- Cart track, trail
- Tree-lined road
- Route marker: International, National, Secondary
- Road on levee
- RAILROADS**
- Normal gauge, 1 meter (3'3")
- Narrow gauge
- Railroad tunnel
- Power line: Single, two or more
- Prominent wall, fence
- Woodland: Orchard, plantation
- Nipa, Mangrove
- Rice, Scrub

- BOUNDARIES**
- International (with marker)
- First-order administrative division
- Build-up area
- Area name
- Cemetery: Cemetery with trees
- Horizontal control point
- Spot elevation in meters
- Highest on sheet
- Normal
- School, Destroyed building, Mine, quarry
- Church, Chapel, Shrine or landmark cross
- Located object: Temple, Pagoda
- Masonry dam: Earthen dam, Levee
- Wreck: Sunk, Exposed
- Depth curves in meters
- Far, sea wall
- Intertidal stream
- Submerged reef, Sand
- Reef, Swamp
- Anchorages
- Foreshore flat
- Well, Spring

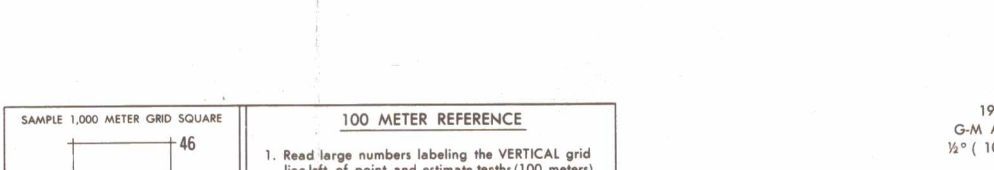
**GLOSSARY**

- Ap ..... pond
- Cu loo ..... island
- Ok ..... pond
- Kinh ..... canal
- Roch ..... stream
- Sông ..... stream
- Thinh ..... first-order administrative division



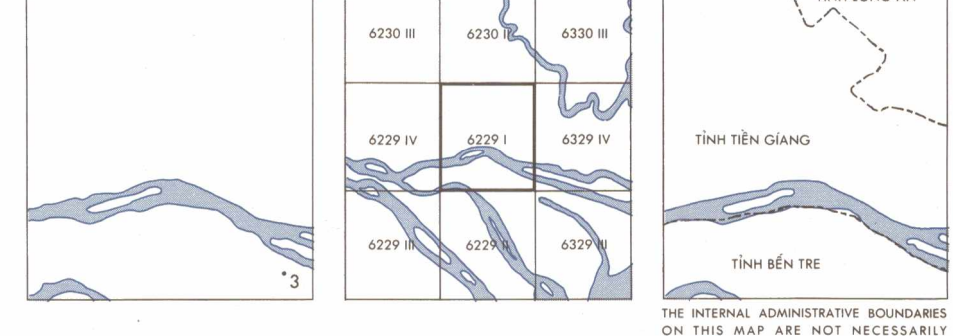
**MAXIMUM ELEVATION LESS THAN 5 METERS**  
USERS SHOULD REFER TO THE NATIONAL CUSTOMER HELP DESK (1-800-455-0888; COMMERCIAL: 1-314-269-1235; DSN: 460-1235; OR WRITE TO: DIRECTOR, NATIONAL IMAGERY AND MAPPING AGENCY, ATTN: CO, 8031 LEE HIGHWAY, FARMAX, VA 22031-2137.

**SPHEROID** ..... EVEREST  
**GRID** ..... 1000 METER UTM ZONE 48 (BLACK NUMBERED LINES)  
**PROJECTION** ..... TRANSVERSE MERCATOR  
**VERTICAL DATUM** ..... MEAN SEA LEVEL AT HA TIEN  
**HORIZONTAL DATUM** ..... INDOAN DATUM, 1960  
**HORIZONTAL DATUM** ..... APPROXIMATE LEVEL OF LOWEST WATER  
PRINTED BY: NIMA 7-87



**100 METER REFERENCE**  
1. Read large numbers labeling the VERTICAL grid (to left of point and extreme north (100 meters) from grid line to point) 12 3  
2. Read large numbers labeling the HORIZONTAL grid line below point and extreme north (100 meters) from grid line to point. 45 6  
Example: 123456  
WHEN REPORTING OUTSIDE THE 100,000 METER SQUARE AREA IN WHICH THE POINT LIES, PREFIX THE 100,000 METER SQUARE IDENTIFICATION.  
Example: XS123456  
WHEN REPORTING OUTSIDE THE GRID ZONE DESIGNATION AREA IN WHICH THE POINT LIES, PREFIX THE GRID ZONE DESIGNATION.  
Example: 48PX123456

**ELEVATION GUIDE**      **ADJOINING SHEETS**      **BOUNDARIES**



THE INTERNAL ADMINISTRATIVE BOUNDARIES ON THIS MAP ARE NOT NECESSARILY AUTHENTICATIVE.  
ALL ADMINISTRATIVE BOUNDARIES ARE APPROXIMATE.

UTM GRID ZONE 48  
GRID CONVERGENCE (0°15' (4 MILES) FOR CENTER OF SHEET)

NSN 7643014023066  
EDITION 003  
NIMA REF. NO. L701462291

THIS MAP IS RED-LIGHT READABLE  
**LIMITED DISTRIBUTION**

Revised edition in D.M. 98 U.S. SEC. 1701 A. (A) (B) (C) (D) (E) (F) (G) (H) (I) (J) (K) (L) (M) (N) (O) (P) (Q) (R) (S) (T) (U) (V) (W) (X) (Y) (Z) (AA) (AB) (AC) (AD) (AE) (AF) (AG) (AH) (AI) (AJ) (AK) (AL) (AM) (AN) (AO) (AP) (AQ) (AR) (AS) (AT) (AU) (AV) (AW) (AX) (AY) (AZ) (BA) (BB) (BC) (BD) (BE) (BF) (BG) (BH) (BI) (BJ) (BK) (BL) (BM) (BN) (BO) (BP) (BQ) (BR) (BS) (BT) (BU) (BV) (BW) (BX) (BY) (BZ) (CA) (CB) (CC) (CD) (CE) (CF) (CG) (CH) (CI) (CJ) (CK) (CL) (CM) (CN) (CO) (CP) (CQ) (CR) (CS) (CT) (CU) (CV) (CW) (CX) (CY) (CZ) (DA) (DB) (DC) (DD) (DE) (DF) (DG) (DH) (DI) (DJ) (DK) (DL) (DM) (DN) (DO) (DP) (DQ) (DR) (DS) (DT) (DU) (DV) (DW) (DX) (DY) (DZ) (EA) (EB) (EC) (ED) (EE) (EF) (EG) (EH) (EI) (EJ) (EK) (EL) (EM) (EN) (EO) (EP) (EQ) (ER) (ES) (ET) (EU) (EV) (EW) (EX) (EY) (EZ) (FA) (FB) (FC) (FD) (FE) (FF) (FG) (FH) (FI) (FJ) (FK) (FL) (FM) (FN) (FO) (FP) (FQ) (FR) (FS) (FT) (FU) (FV) (FW) (FX) (FY) (FZ) (GA) (GB) (GC) (GD) (GE) (GF) (GG) (GH) (GI) (GJ) (GK) (GL) (GM) (GN) (GO) (GP) (GQ) (GR) (GS) (GT) (GU) (GV) (GW) (GX) (GY) (GZ) (HA) (HB) (HC) (HD) (HE) (HF) (HG) (HH) (HI) (HJ) (HK) (HL) (HM) (HN) (HO) (HP) (HQ) (HR) (HS) (HT) (HU) (HV) (HW) (HX) (HY) (HZ) (IA) (IB) (IC) (ID) (IE) (IF) (IG) (IH) (II) (IJ) (IK) (IL) (IM) (IN) (IO) (IP) (IQ) (IR) (IS) (IT) (IU) (IV) (IW) (IX) (IY) (IZ) (JA) (JB) (JC) (JD) (JE) (JF) (JG) (JH) (JI) (JJ) (JK) (JL) (JM) (JN) (JO) (JP) (JQ) (JR) (JS) (JT) (JU) (JV) (JW) (JX) (JY) (JZ) (KA) (KB) (KC) (KD) (KE) (KF) (KG) (KH) (KI) (KJ) (KK) (KL) (KM) (KN) (KO) (KP) (KQ) (KR) (KS) (KT) (KU) (KV) (KW) (KX) (KY) (KZ) (LA) (LB) (LC) (LD) (LE) (LF) (LG) (LH) (LI) (LJ) (LK) (LL) (LM) (LN) (LO) (LP) (LQ) (LR) (LS) (LT) (LU) (LV) (LW) (LX) (LY) (LZ) (MA) (MB) (MC) (MD) (ME) (MF) (MG) (MH) (MI) (MJ) (MK) (ML) (MN) (MO) (MP) (MQ) (MR) (MS) (MT) (MU) (MV) (MW) (MX) (MY) (MZ) (NA) (NB) (NC) (ND) (NE) (NF) (NG) (NH) (NI) (NJ) (NK) (NL) (NM) (NO) (NP) (NQ) (NR) (NS) (NT) (NU) (NV) (NW) (NX) (NY) (NZ) (OA) (OB) (OC) (OD) (OE) (OF) (OG) (OH) (OI) (OJ) (OK) (OL) (OM) (ON) (OO) (OP) (OQ) (OR) (OS) (OT) (OU) (OV) (OW) (OX) (OY) (OZ) (PA) (PB) (PC) (PD) (PE) (PF) (PG) (PH) (PI) (PJ) (PK) (PL) (PM) (PN) (PO) (PP) (PQ) (PR) (PS) (PT) (PU) (PV) (PW) (PX) (PY) (PZ) (QA) (QB) (QC) (QD) (QE) (QF) (QG) (QH) (QI) (QJ) (QK) (QL) (QM) (QN) (QO) (QP) (QQ) (QR) (QS) (QT) (QU) (QV) (QW) (QX) (QY) (QZ) (RA) (RB) (RC) (RD) (RE) (RF) (RG) (RH) (RI) (RJ) (RK) (RL) (RM) (RN) (RO) (RP) (RQ) (RR) (RS) (RT) (RU) (RV) (RW) (RX) (RY) (RZ) (SA) (SB) (SC) (SD) (SE) (SF) (SG) (SH) (SI) (SJ) (SK) (SL) (SM) (SN) (SO) (SP) (SQ) (SR) (SS) (ST) (SU) (SV) (SW) (SX) (SY) (SZ) (TA) (TB) (TC) (TD) (TE) (TF) (TG) (TH) (TI) (TJ) (TK) (TL) (TM) (TN) (TO) (TP) (TQ) (TR) (TS) (TT) (TU) (TV) (TW) (TX) (TY) (TZ) (UA) (UB) (UC) (UD) (UE) (UF) (UG) (UH) (UI) (UJ) (UK) (UL) (UM) (UN) (UO) (UP) (UQ) (UR) (US) (UT) (UU) (UV) (UW) (UX) (UY) (UZ) (VA) (VB) (VC) (VD) (VE) (VF) (VG) (VH) (VI) (VJ) (VK) (VL) (VM) (VN) (VO) (VP) (VQ) (VR) (VS) (VT) (VU) (VV) (VW) (VX) (VY) (VZ) (WA) (WB) (WC) (WD) (WE) (WF) (WG) (WH) (WI) (WJ) (WK) (WL) (WM) (WN) (WO) (WP) (WQ) (WR) (WS) (WT) (WU) (WV) (WW) (WX) (WY) (WZ) (XA) (XB) (XC) (XD) (XE) (XF) (XG) (XH) (XI) (XJ) (XK) (XL) (XM) (XN) (XO) (XP) (XQ) (XR) (XS) (XT) (XU) (XV) (XW) (XX) (XY) (XZ) (YA) (YB) (YC) (YD) (YE) (YF) (YG) (YH) (YI) (YJ) (YK) (YL) (YM) (YN) (YO) (YP) (YQ) (YR) (YS) (YT) (YU) (YV) (YW) (YX) (YZ) (ZA) (ZB) (ZC) (ZD) (ZE) (ZF) (ZG) (ZH) (ZI) (ZJ) (ZK) (ZL) (ZM) (ZN) (ZO) (ZP) (ZQ) (ZR) (ZS) (ZT) (ZU) (ZV) (ZW) (ZX) (ZY) (ZZ)