TAYLOR GLACIER

DEPARTMENT OF THE INTERIOR
UNITED STATES GEOLOGICAL SURVEY

ANTARCTICA
1:250,000 SATELLITE IMAGE MAP



INTERIOR—GEOLOGICAL SURVEY, RESTON, VIRGINIA—1989

SCALE 1:250,000

5 0 5 10 15 20 Statute Miles

5 0 5 10 15 20 25 30 Kilometers

5 0 5 10 15 Nautical Miles

IMAGE COVERAGE

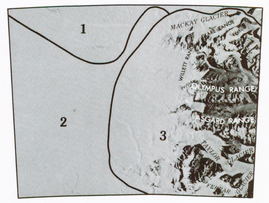

Path/Row	Image ID	Date
1 62/115	1540–20141	01/14/74
2 60/116	1520–20034	12/25/73
3 57/116	2279–19361	10/28/75

Multispectral digital images processed by USGS Flagstaff (Arizona) Image Processing Facility

Band 4 0.5 to 0.6 μm, green, printed in yellow
Band 5 0.6 to 0.7 μm, red, printed in magenta
Band 7 0.8 to 1.1 μm, infrared, printed in cyan

LOCATION DIAGRAM

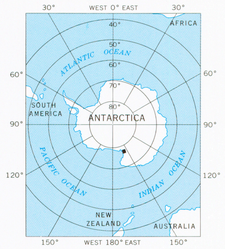

INDEX TO ADJOINING QUADRANGLES

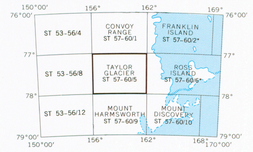

Sheet numbering system based on International Map of the World

This area also covered by 1:250,000-scale reconnaissance series map

Produced by the United States Geological Survey in cooperation with the National Science Foundation

Imagery recorded with the Multispectral Scanner (MSS) on Landsats 1 and 2
Mosaic controlled to photo-identified field control

Lambert Conformal Conic projection
Standard parallels 76°40′ and 79°20′
World Geodetic System 1972

Information on indexing, cost, and availability of Landsat data may be obtained from U. S. Geological Survey EROS Data Center, Customer Services, Sioux Falls, South Dakota 57198

FOR SALE BY U. S. GEOLOGICAL SURVEY
DENVER, COLORADO 80225, OR RESTON, VIRGINIA 22092

TAYLOR GLACIER
ANTARCTICA

77198-S1-SI-250

1975

EXPERIMENTAL EDITION