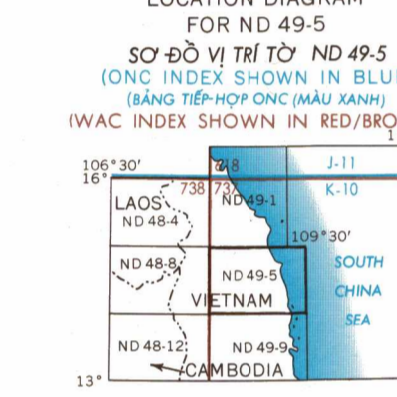
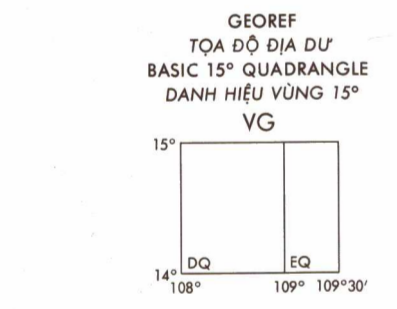


RELIABILITY OF THIS MAP... Accuracy, as related to control of map... Date of map information...

ATTENTION THIS CHART CONTAINS MAXIMUM ELEVATION FIGURES (MEF)...



Glossary - CO TU listing various geographical features and their corresponding symbols in Vietnamese and English.



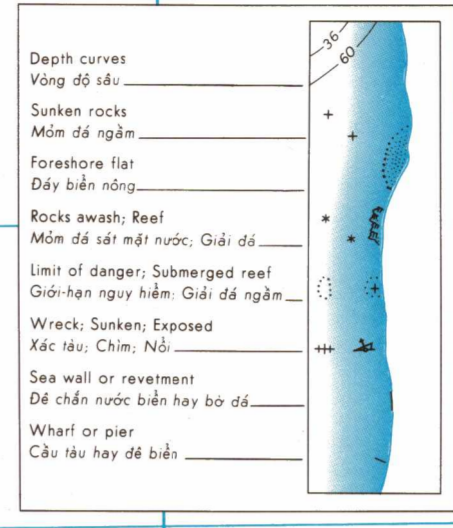
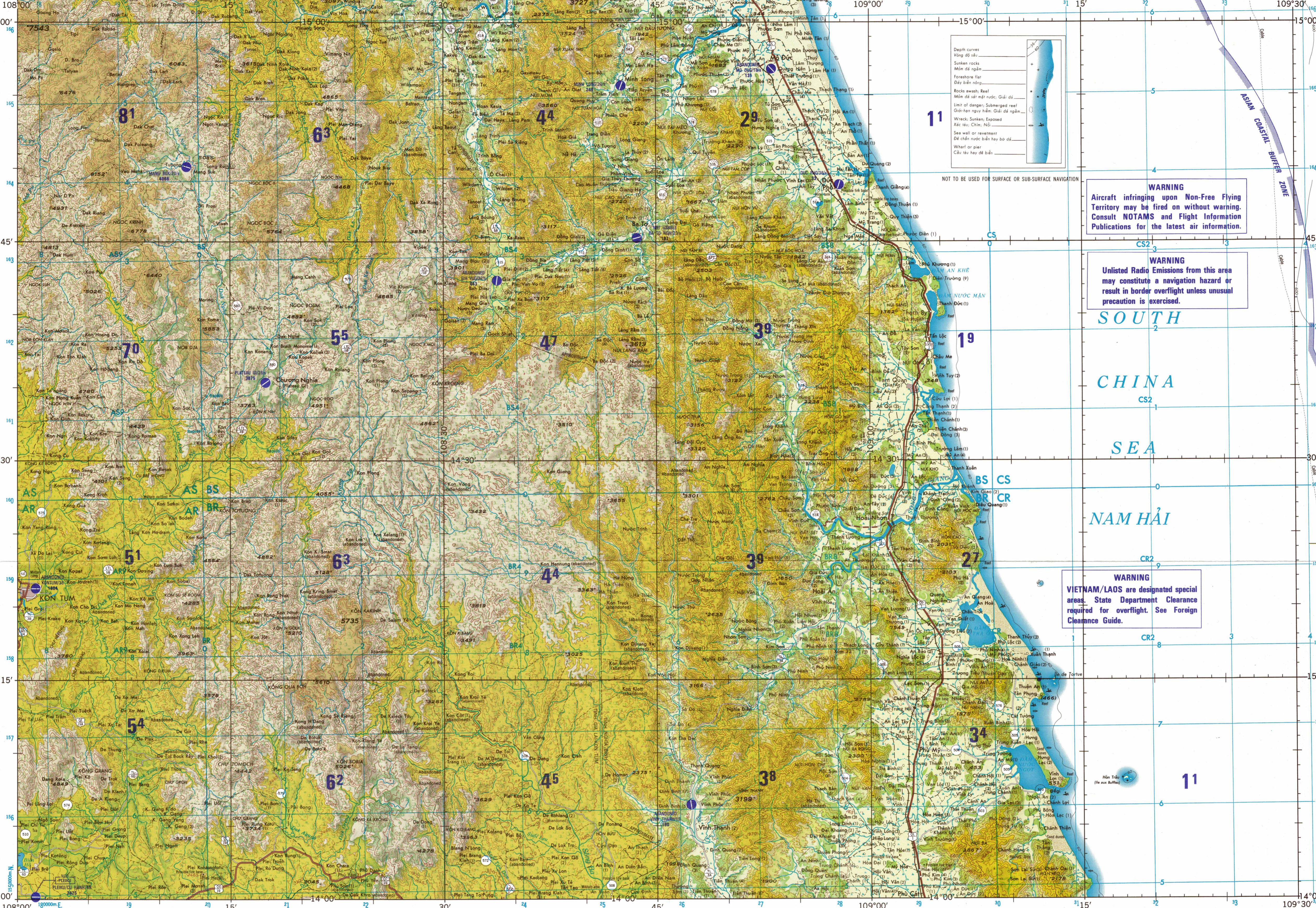
AIR INFORMATION CURRENT THROUGH 7 MARCH 1988... Contains NOTAMS and Flight Information Chart...

MAGNETIC VARIATION FOR 1985 IS APPROXIMATELY 12° W OVER THE ENTIRE AREA.

Vertical observations, including soundings, are shown on this chart...

TERRAIN ELEVATIONS CAO ĐỘ CỦA ĐẤT... HIGHEST KNOWN elevation is 7543 feet at 14°59'N 109°07'E.

LIMITED DISTRIBUTION... Distribution authorized to DOD, LAW, USIC, NSIC, etc.



WARNING Aircraft infringing upon Non-Free Flying Territory may be fired on without warning. Consult NOTAMS and Flight Information Publications for the latest air information.

WARNING Unlisted Radio Emissions from this area may constitute a navigation hazard or result in border overflight unless unusual precaution is exercised.

SOUTH CHINA SEA NAM HẢI

WARNING VIETNAM/LAOS are designated special areas. State Department Clearance required for overflight. See Foreign Clearance Guide.

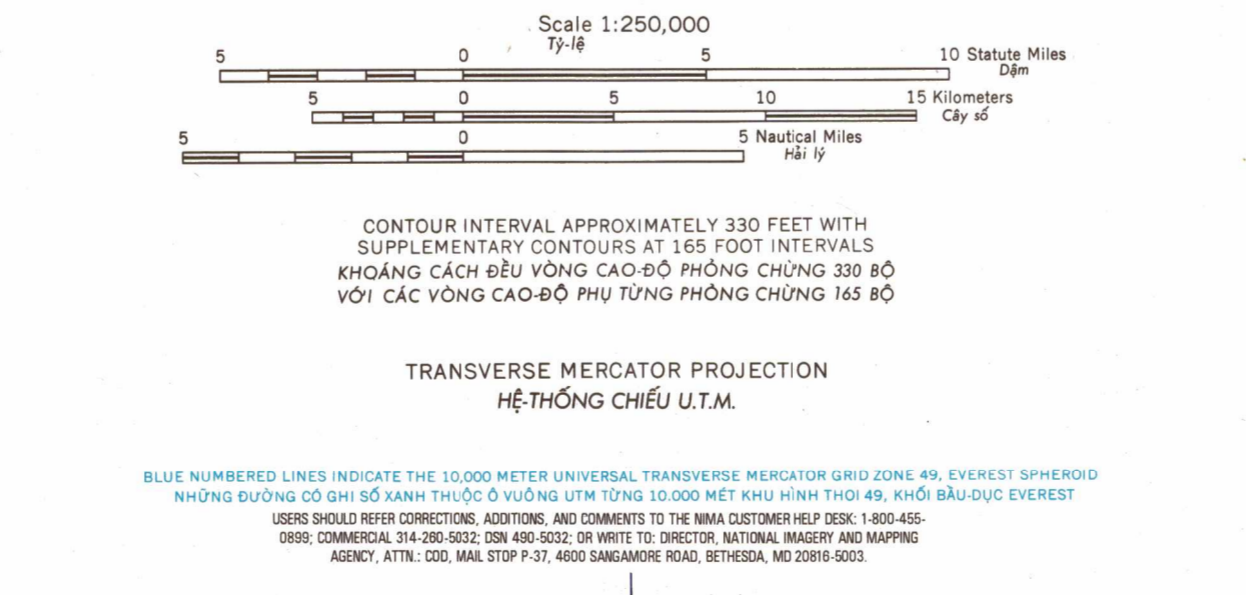
Prepared and published by the Defense Mapping Agency Hydrographic/Topographic Center, Washington, D. C., in cooperation with the National Geographic Directorate, Vietnam. Compiled December 1972.

Table with 4 columns: Grid Zone Designation (AS, BS, CS, AR, BR, CR), Easting, Northing, and UTM coordinates.

DEPTHS IN FEET VÒNG ĐỘ SÂU TÍNH BẰNG BỘ ELEVATIONS IN FEET CAO ĐỘ BẰNG BỘ

Table listing symbols for populated places, roads, railroads, boundaries, and other features with their corresponding map symbols.

JOINT OPERATIONS GRAPHIC (AIR)



ELEVATIONS IN FEET CAO ĐỘ BẰNG BỘ DEPTHS IN FEET VÒNG ĐỘ SÂU TÍNH BẰNG BỘ

Table listing symbols for various radio facilities, airbases, and other communication-related features.

NOTES GHI CHÚ... Powerlines are shown except within populated place limits. Other obstructions are shown if they are 200 feet or more above ground level. See caution note.

REPRESENTATION OF INTERNATIONAL BOUNDARIES IS NOT NECESSARILY AUTHORITY. ĐƯỜNG BIÊN-GIỚI TRÊN BẢN-ĐỒ CHƯA ĐƯỢC MINH-ĐỊNH. THE DELINEATION OF INTERNAL BOUNDARIES IS APPROXIMATE VỚI TRẠCH-CHỈ ĐẠI-CƯƠNG.