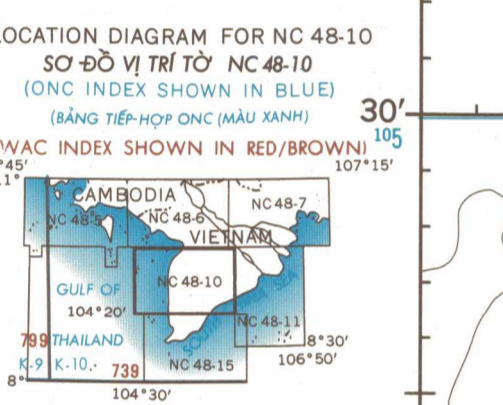
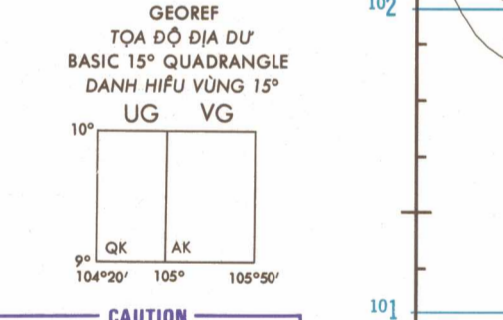


RELIABILITY OF THIS MAP
GIÁ TRỊ TÀI LIỆU CỦA BẢN ĐỒ NÀY
(as determined by standard practices)



CAUTION
AIR INFORMATION CURRENT THROUGH MARCH 1985
Consult NOTAMS and Flight Information Publications for the latest information.



CAUTION
Vertical obstructions including antennas, have been extracted from the most reliable sources available.

MAGNETIC VARIATION FOR 1985 IS APPROXIMATELY 0° OVER THE ENTIRE AREA

TERRAIN ELEVATIONS CAO-ĐỘ CỦA ĐẤT
HIGHEST elevation is 1329 feet located at 7°48'N, 104°39'E

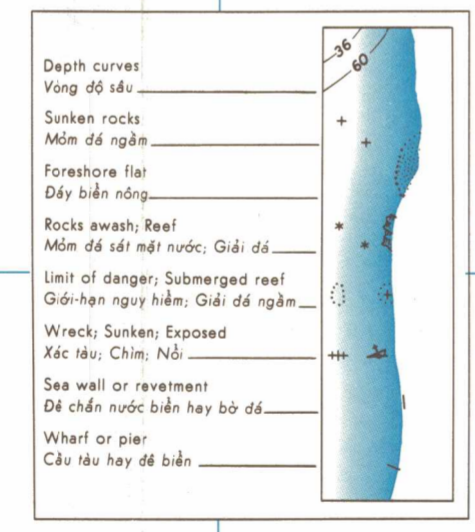
DISTRIBUTION LIMITED—DESTROY WHEN NO LONGER NEEDED

SCALE 1:250,000
CẢ MAU, VIETNAM
SERIES 1501 AIR SHEET NC 48-10 EDITION 5

WARNING
Unlisted Radio Emissions from this area may constitute a navigation hazard or result in border overflight unless unusual precaution is exercised.

WARNING
Aircraft infringing upon Non-Free Flying Territory may be fired upon without warning. Consult NOTAMS and Flight Information Publications for the latest air information.

NOT TO BE USED FOR SURFACE OR SUB-SURFACE NAVIGATION
VIETNAM/LAOS are designated special areas. State Department Clearance required for overflight. See Foreign Clearance Guide.

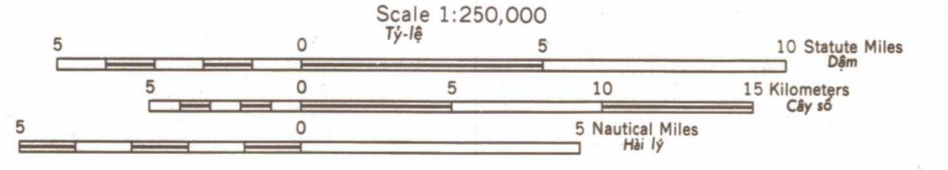


Prepared and published by the Defense Mapping Agency Hydrographic/Topographic Center, Washington, D.C., in cooperation with the National Geographic Directorate, Vietnam. Compiled December 1972.

Table with 2 columns: SYMBOL, and Vietnamese/English descriptions for various symbols used on the map.

Table with 2 columns: POPULATED PLACES, ROADS, ROUTE MARKERS, RAILROADS, BOUNDARIES, and their corresponding symbols.

JOINT OPERATIONS GRAPHIC (AIR)



CONTOUR INTERVAL APPROXIMATELY 330 FEET WITH SUPPLEMENTARY CONTOURS AT 165 FOOT INTERVALS

TRANSVERSE MERCATOR PROJECTION HỆ THỐNG CHIẾU U.T.M.

BLUE NUMBERED LINES INDICATE THE 10,000 METER UNIVERSAL TRANSVERSE MERCATOR GRID ZONE 48, EVEREST SPHEROID

ELEVATIONS IN FEET CAO-ĐỘ BẰNG FOOT

Legend for elevation symbols and colors, including aerodromes, radio facilities, and radio range limits.

DEPTHS IN FEET VÒNG ĐỘ SÂU TÍNH BẰNG FOOT

Legend for depth symbols and colors, including controlled airspace, visual aids, and obstructions.

ATTENTION
THIS CHART CONTAINS MAXIMUM ELEVATION FIGURES (MEF)
The Maximum Elevation Figures shown in quadrangles bounded by ticked lines of latitude and longitude are represented in THOUSANDS and HUNDREDS of feet above mean sea level.

NOTES
Powerlines are shown except within populated place tints. Other obstructions are shown if they are 200 feet or more above ground level. See caution note.

