

(N).

REFERENCES

Batson, R. M., 1987, Digital cartography of the planets: New methods, its status, and its future. *Photogrammetric Engineering and Remote Sensing*, 53, no. 9, p. 1211-1218.


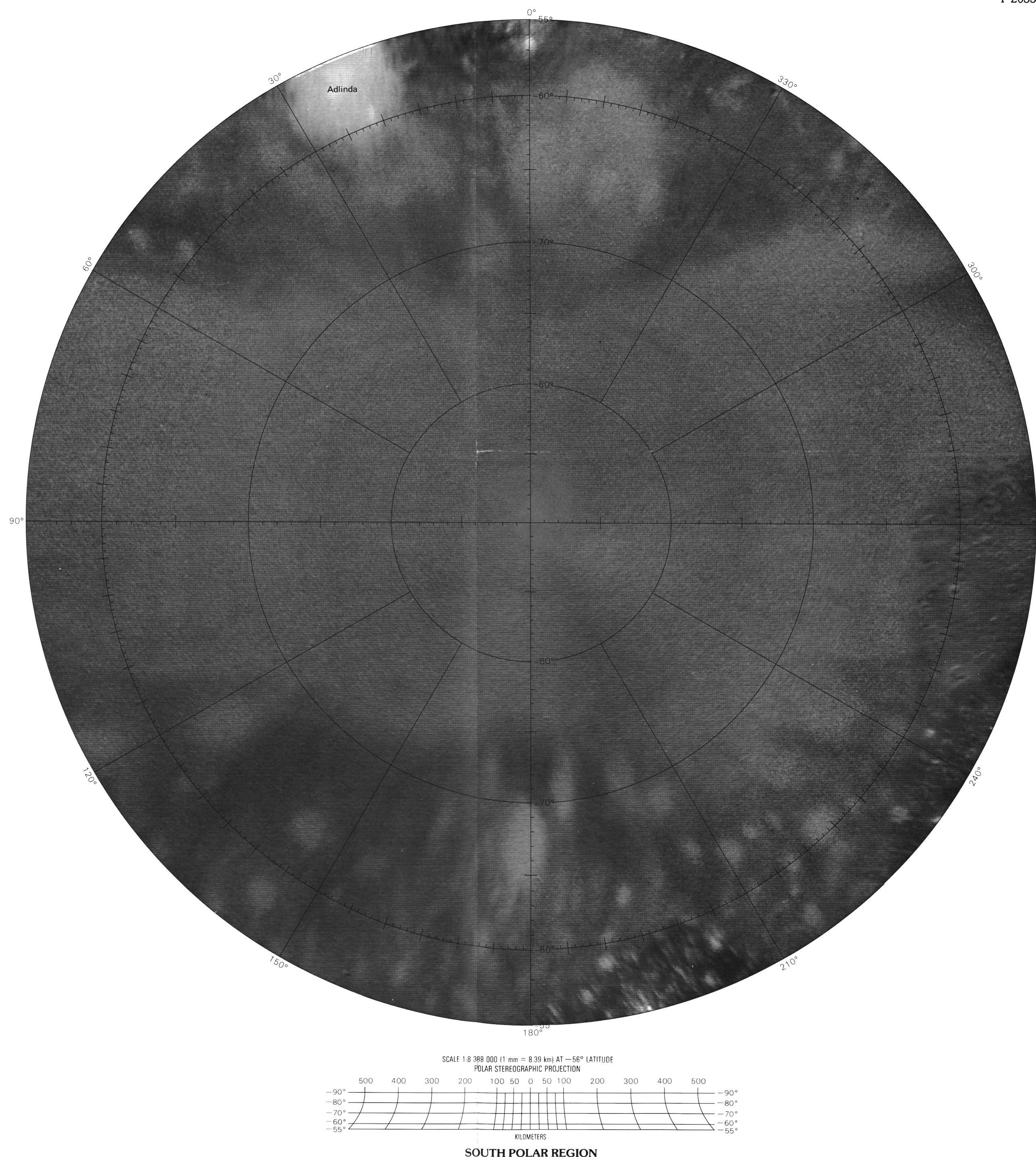
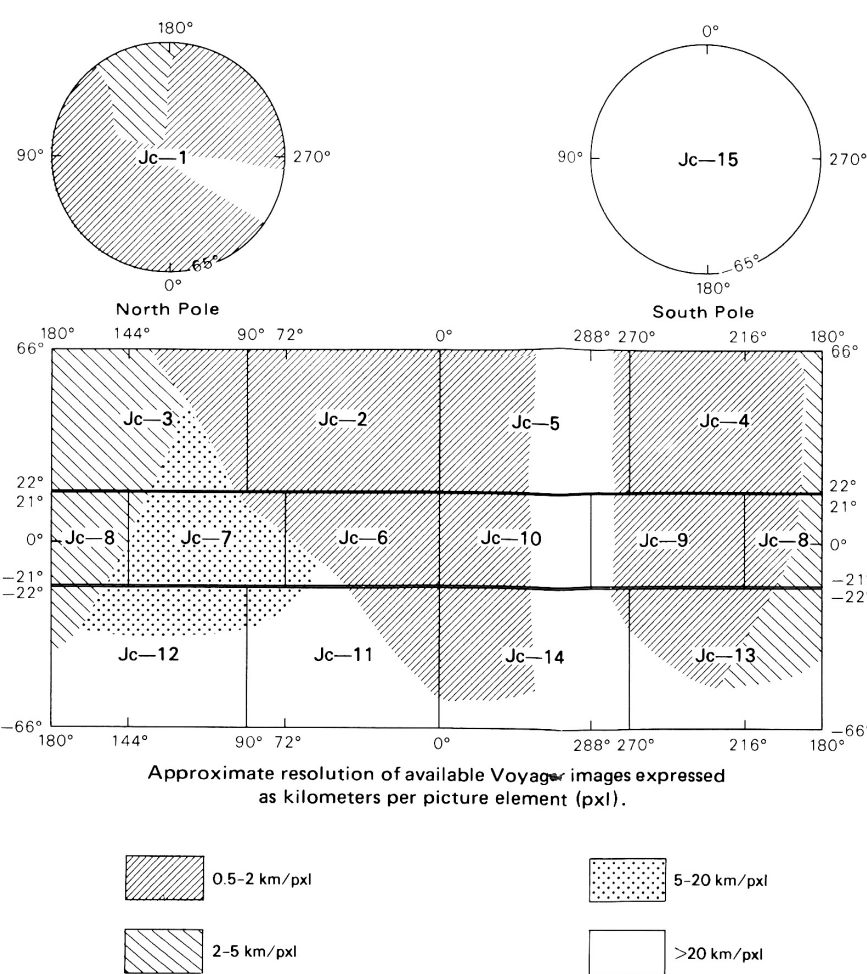
Batson, R. M., Bridges, P. M., Inge, J. L., Isbell, Christopher, Masursky, H., Krumm, H., Strobel, M. E., and Tyner, R. L., 1980, Mapping the Galileo satellite of Jupiter with a digital image. *Photogrammetric Engineering and Remote Sensing*, 46, no. 10, p. 1303-1312.

Davies, M. E., and Katsuyama, Y., 1981, Coordinates of features on the Galileo satellite. *Journal of Geodetic Research*, 86, no. A10, p. 8635-8657.

Edwards, Kathleen, 1987, Geometric processing of digital images of the planets. *Photogrammetric Engineering and Remote Sensing*, 53, no. 9, p. 1219-1222.

International Astronomical Union, 1986, Working Group for Planetary System Nomenclature, 1986, *Geographical Names of Planets and Satellites*. *Publications of the International Astronomical Union Proceedings*, p. 178, p. 297-304.

1988, Working Group for Planetary System Nomenclature, in 20th General Assembly, Baltimore, 1988, *Transactions: International Astronomical Union Reports on Astronomy*, p. 209, p. 205-207.



INTERIOR—GEOLOGICAL SURVEY, RESTON, VA—1990

Prepared on behalf of the Planetary Geology Program, Solar System Exploration Division, Office of Space Science, National Aeronautics and Space Administration, under contract W-15.814

Manuscript approved for publication December 9, 1988

1990

1990