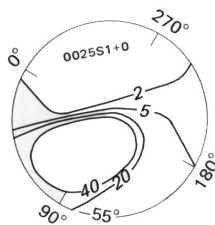
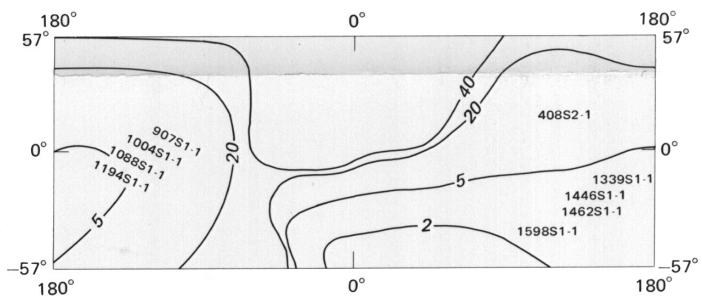



Prepared under JPL contract WO 8395

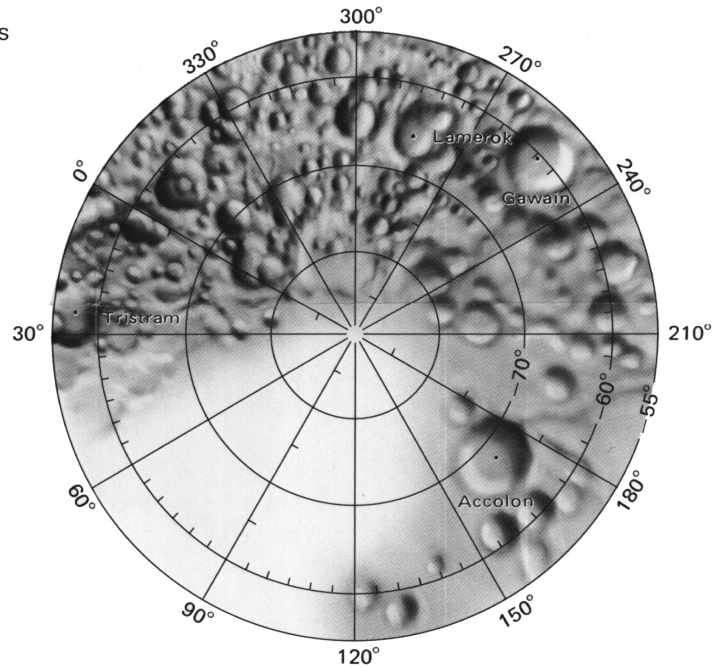
This map supersedes I-1391



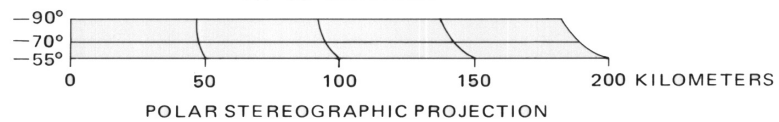
**INDEX OF VOYAGER 1 AND 2
IMAGES USED TO COMPILE THE MAP**

Picture numbers indicate the subspaceship point at the time the picture was taken. Contour lines indicate the approximate resolution of available images, expressed as kilometers per picture element.

NOTE TO USERS
Users noting errors or omissions are urged to indicate them on the map and to forward it to U.S. Geological Survey, Building 4, Room 454, 2255 North Gemini Drive, Flagstaff, Arizona 86001. A replacement copy will be returned.



SCALE 1:2 796 000 (1 mm = 2.796 km)
AT -56° LATITUDE



This map was compiled from Voyager 1 and 2 images of Mimas. Map controls are based on the known position and orientation of this satellite with respect to the spacecraft when each picture was taken. A scaled grid showing a perspective view of meridians and parallels was superimposed over each picture, and image details were transferred manually, grid cell by grid cell, to corresponding grid cells of Mercator and polar stereographic projections. The map projections are based on a sphere with a diameter of 392 km, and a common scale at lat ±56°. Relative accuracy of feature placement is probably within 20 km over 66 percent of the map area.

All landforms are shown as if illuminated from the west, regardless of the illumination on the photographic source. Albedo markings are also shown. Consistent interpretation and subsequent portrayal of the Voyager pictures was limited by extreme variations in image resolution and by the suppression of relief details by albedo markings.

Airbrush representation was made by Jay L. Inge. Data preparation and preliminary image processing were done by K. F. Mullins, Christopher Isbell, E. M. Lee, H. G. Morgan, and B. A. Skiff. The work was directed by R. M. Batson.

Names of features shown on this sheet are provisional.

Sm 5M 2AN: Abbreviation for Saturn, Mimas (satellite); 1:5,000,000 series; second edition; shaded relief with albedo markings (A), nomenclature (N).

PRELIMINARY PICTORIAL MAP OF MIMAS

Sm 5M 2AN
1982

For sale by Branch of Distribution, U.S. Geological Survey, 1200 South Eads Street, Arlington, VA 22202, and Branch of Distribution, U.S. Geological Survey, Box 25286, Federal Center, Denver, CO 80225