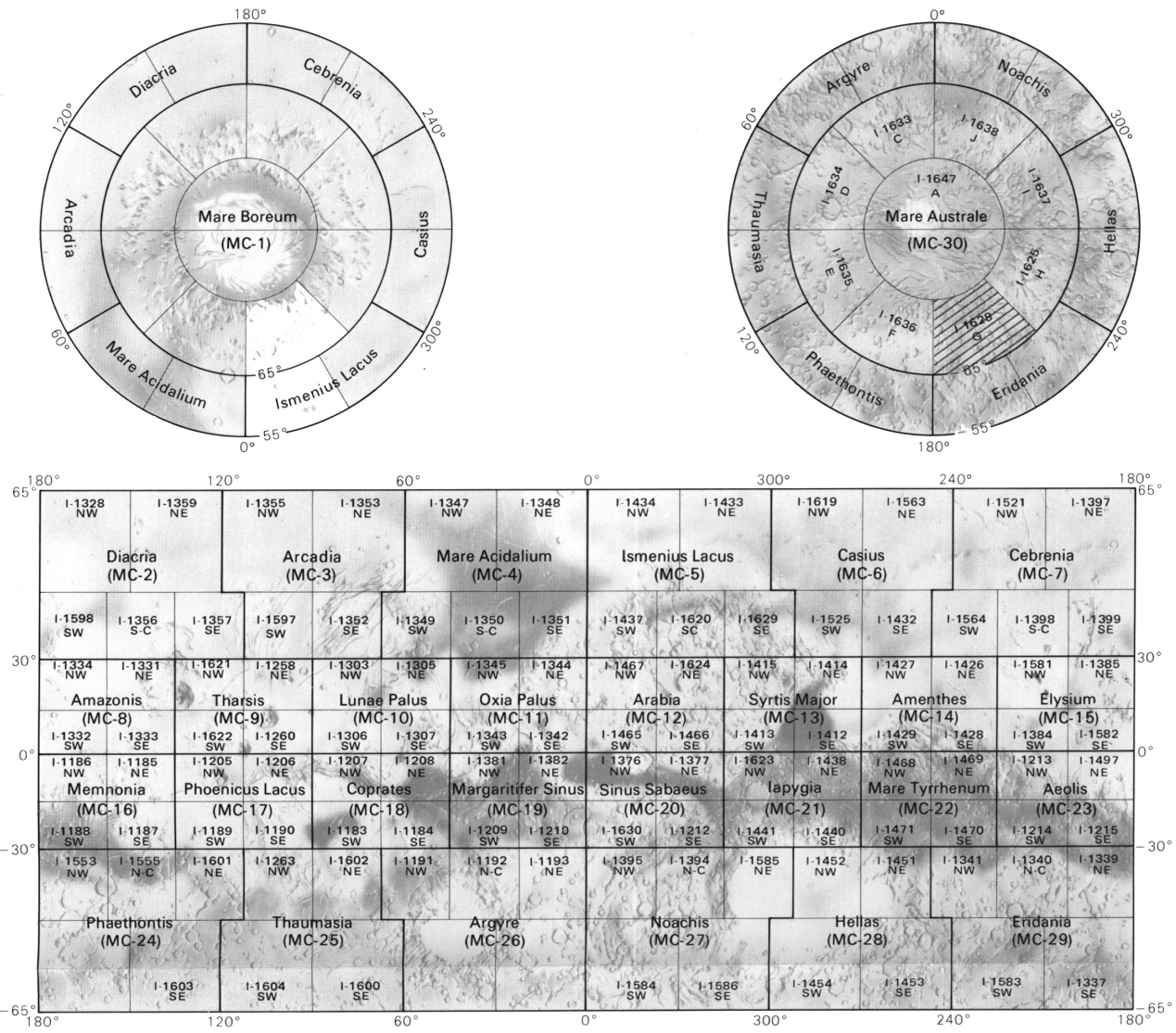
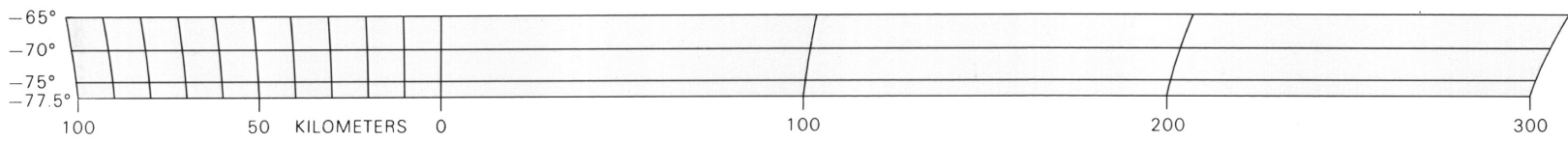


This photomosaic is part of a series of quadrangles made from a special set of Viking Orbiter images acquired specifically for systematic global mapping. Image resolution is 130 to 300 m per picture element. The average sun elevation angle is 20° (solar zenith angle 70°). The images have been digitally enhanced by the Jet Propulsion Laboratory's Mission and Test Imaging System to accentuate high-frequency detail. Image placement was based on the 1978 control net (Davies, M. E., and others, 1978, Control net of Mars, February 1978: The Rand Corp. R-2309-NASA). At least 66 percent of the image control points lie within 0.5 mm (1 km) of their published locations.

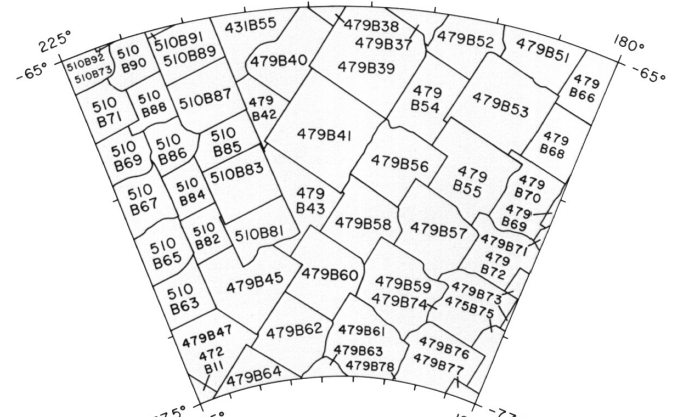
SCALE 1:2 000 000 (1 mm = 2 km) AT -75 008°  
POLAR STEREOGRAPHIC PROJECTION

Interior—Geological Survey, Reston, Va.—1985—G84271

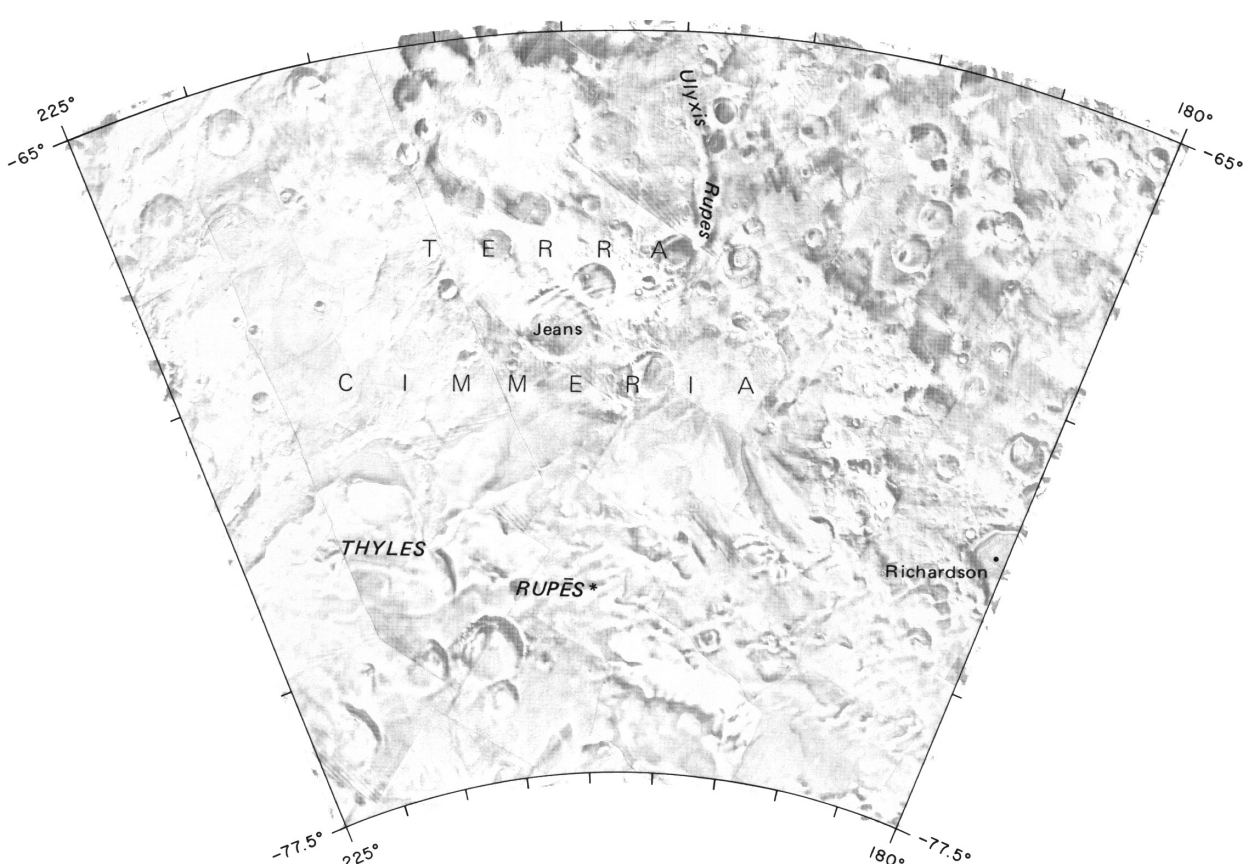
Prepared on behalf of the Mars Data Analysis Program,  
Planetary Division, Office of Space Science, National Aeronautics and Space Administration under contract W-14,575



INDEX OF PUBLISHED PHOTOMOSAICS  
Quadrangle availability is indicated by an "I" series number.



INDEX TO VIKING PICTURES  
The mosaic was made with the Viking pictures outlined above. Copies of various enhancements of these pictures are available from National Space Science Data Center, Code 601, Goddard Space Flight Center, Greenbelt, MD 20771.



LOCATION OF SELECTED FEATURES  
Contrast in the reduced base mosaic was purposely suppressed to emphasize the names. Some sheets in this series contain names that are provisional, pending approval by the International Astronomical Union. These names are indicated by an asterisk.

## CONTROLLED PHOTOMOSAIC OF THE MARE AUSTRALE G QUADRANGLE OF MARS

M 2M -71/203 CM

MC-30 G

1985

### NOTE TO USERS

Users noting errors or omissions are urged to indicate them on the map and to forward it to U.S. Geological Survey, Building 4, Room 454, 2285 North Gemini Drive, Flagstaff, Arizona 86001. A replacement copy will be returned.

For sale by Branch of Distribution, U.S. Geological Survey,  
1200 South Eads Street, Arlington, VA 22202, and Branch of Distribution,  
U.S. Geological Survey, Box 25286, Federal Center, Denver, CO 80225