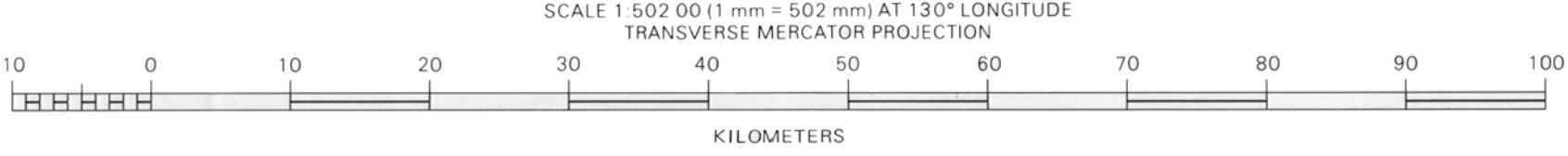
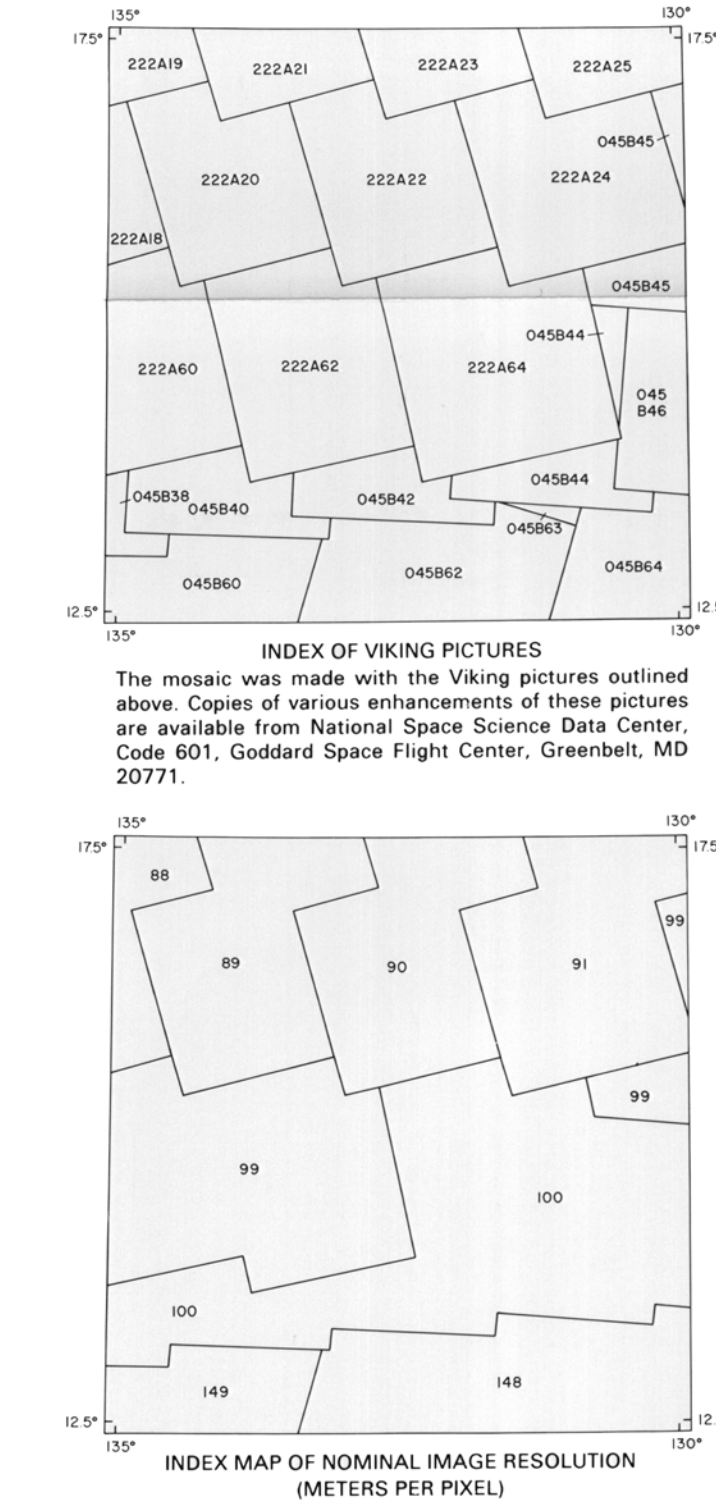



U.S. DEPARTMENT OF THE INTERIOR  
U.S. GEOLOGICAL SURVEY

Prepared for the  
NATIONAL AERONAUTICS AND SPACE ADMINISTRATION

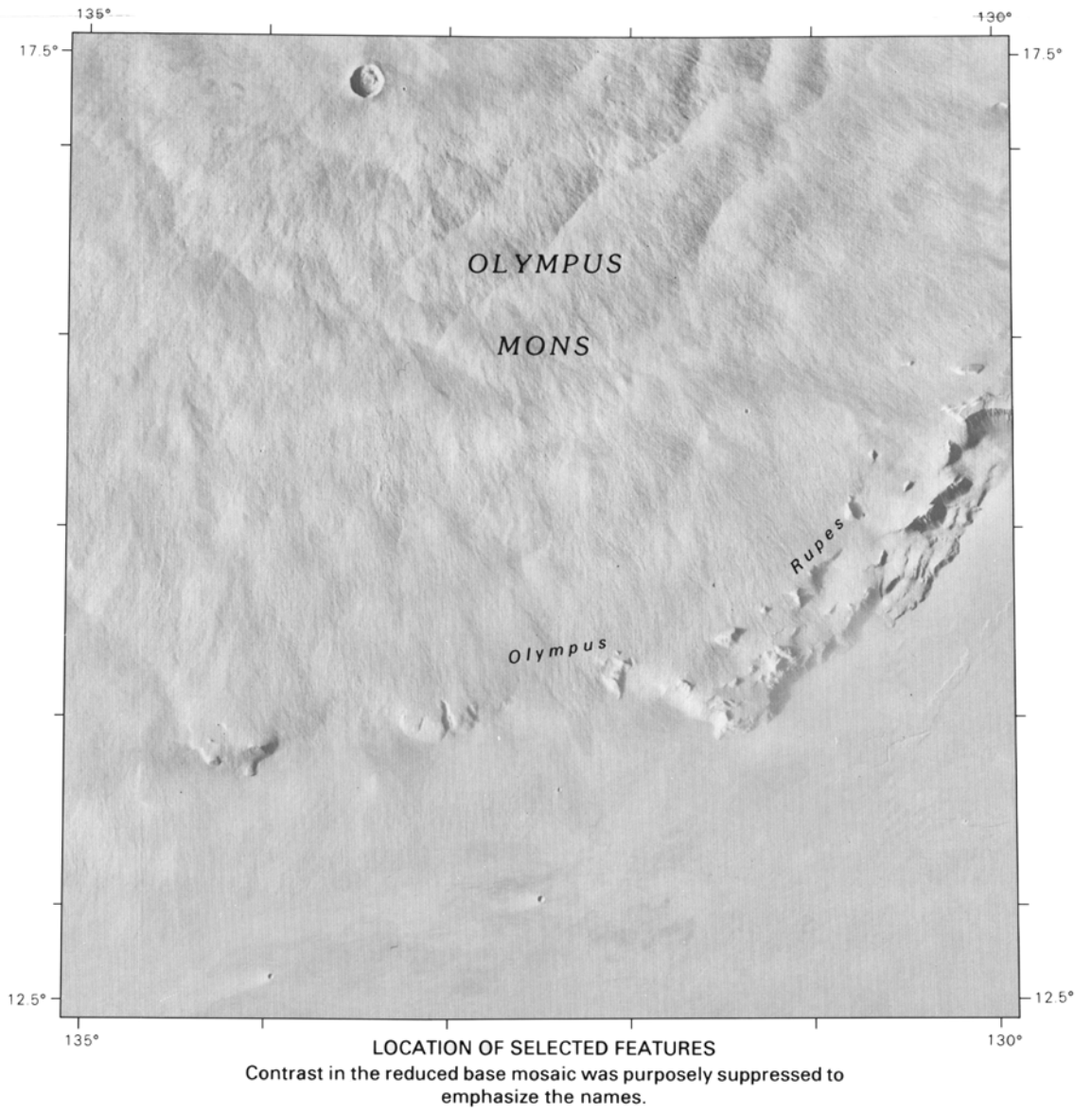



INT-1000—GEOLOGICAL SURVEY, RESTON, VA—1991  
Prepared on behalf of the Planetary Geology Program, Solar System Exploration Division,  
Office of Space Science, National Aeronautics and Space Administration, under contract  
90-115-014  
Manuscript approved for publication, August 30, 1990

**NOTES ON BASE**  
This photomosaic covers part of an area of special scientific interest on Mars. It is published in a series designed to support topical studies, which is not expected to result in systematic coverage of the planet. The mosaic was compiled by digital methods described by Batson (1987) and Edwards (1987).  
The distribution of Viking Orbiter images suitable for mapping at a scale of 1:500,000 is uneven, as are the quality and distribution of map controls. The mosaics are usually compiled in blocks of two or more adjacent quadrangles that are selected on the basis of scientific importance, not necessarily in areas of optimum coverage by high-resolution images or precise map controls. Image placement is based on a planetwide topographic control net that has a published standard error of 5 km (Wu and Schaller, 1984). A block of mosaics compiled in an area where controls have optimum distribution and precision is not likely to match adjacent blocks previously compiled in areas where controls are sparse or imprecise. Where discrepancies exist between adjacent mosaics, the more recent compilation is likely to be more accurate.  
The projection is part of a Mars Transverse Mercator (MTM) system with 20° zones. The scale factor at the central meridian of the zone containing this quadrangle is 0.9960. The projection scale is based on an oblate spheroid (flattening of 1/192) with an equatorial radius of 3393.4 km and a polar radius of 3375.7 km.  
Digital processing and mosaicking were done by Patricia K. Thomas.

**NOMENCLATURE**  
All names shown on the reduced base mosaic are approved by the International Astronomical Union (IAU), 1974, 1977.  
M 500k 15/132 CM: Abbreviation for Mars; 1:500,000 series; center of sheet lat 15° N., long 132°; controlled photomosaic (CM).

**REFERENCES**  
Batson, R.M., 1987, Digital cartography of the planets: New methods, its status, and its future: Photogrammetric Engineering and Remote Sensing, v. 53, no. 9, p. 1211-1218.  
Edwards, Karlheinz, 1987, Geometric processing of digital images of the planets: Photogrammetric Engineering and Remote Sensing, v. 53, no. 9, p. 1219-1222.  
International Astronomical Union, 1974, Commission 16: Physical study of planets and satellites, and Lunar and martian nomenclature, in Proceedings of the 15th General Assembly, Sydney, 1973: Transactions of the International Astronomical Union, v. 15B, p. 105-108, 217-221.  
1977, Working Group for Planetary System Nomenclature, in Proceedings of the 16th General Assembly, Grenoble, 1976: Transactions of the International Astronomical Union, v. 16B, p. 321-325, 331-336, 355-362.  
Wu, S.S.C., and Schaller, F.J., 1984, Mars control network: American Society of Photogrammetry, in Technical papers of the 50th annual meeting of the American Society of Photogrammetry, v. 2, Washington, D.C., March 11-16, 1984, p. 456-463.



**NOTE TO USERS**  
Users noting errors or omissions are urged to indicate them on the map and to forward it to U.S. Geological Survey, Building 4, Room 454, 2255 North Gemini Drive, Flagstaff, Arizona 86001. A replacement copy will be returned.

For sale by U.S. Geological Survey, Map Distribution,  
Box 25288, Federal Center, Denver, CO 80225

## CONTROLLED PHOTOMOSAIC OF THE MTM 15132 QUADRANGLE, OLYMPUS MONS REGION OF MARS