

#### NOTES ON BASE

This map is one in a series covering the entire surface of Mars at a nominal scale of 1:5,000,000. The series was originally compiled from Mariner 9 data (Bateson and others, 1979). The original shaded relief base was revised and augmented with image data from Viking Orbiter, but feature positions were not shifted to fit controls derived from Viking.

#### ADOPTED FIGURE

The figure of Mars used for the computation of the map projection is an oblate spheroid (flattening of 1/192) with an equatorial radius of 3,393.4 km and a polar radius of 3,373.7 km.

#### PROJECTION

The Mercator, Lambert Conformal Conic, and Polar Stereographic projections are used for this map series. The scale of the series is 1:5,000,000 at the equator. The projections have common scales of 1:4,336,000 at lat 30° and 1:4,306,000 at lat 45°. Standard parallels for the Lambert Conformal Conic projection are at lat 435.8' and 459.2'. Longitude increases to the west in accordance with astronomical convention for Mars. Latitude is geocentric.

#### CONTROL

Planimetric control of the shaded relief is provided by photogrammetric triangulation using Mariner 9 images (Davies, 1973; Davies and Arthur, 1973) and the radio-tracked position of the Mariner 9 spacecraft. The first meridian passes through the center of a small crater, Ary-O (lat 5.19° S, long 0°), within the crater Ary.

Primary controls used in the network include the Viking Orbiter Secondary Experiment Data Record, radio-occultation measurements from both Mariner 9 and Viking Missions (Lorell and others, 1972; Klore and others, 1973; Lindal and others, 1979). Earth-based radar observations (Pettengill and others, 1971; Downs and others, 1975), and the Mars primary control network of the Rand Corporation (Davies and others, 1978).

#### MAPPING TECHNIQUE

Shaded relief was portrayed by photointerpretive methods described by Inge and Bridges (1976). Uniform sun illumination from the west was used throughout. The original rendition of feature positions, sizes, and shapes was taken from a controlled base mosaic of Mariner 9 images. Various computer enhancements of many Mariner 9 and Viking Orbiter images besides those in the base mosaic were examined in an attempt to portray the surface as accurately as possible. Initial shaded relief analysis and representation were made by Jay L. Inge; revisions were made by Eric Blinn.

#### COLOR

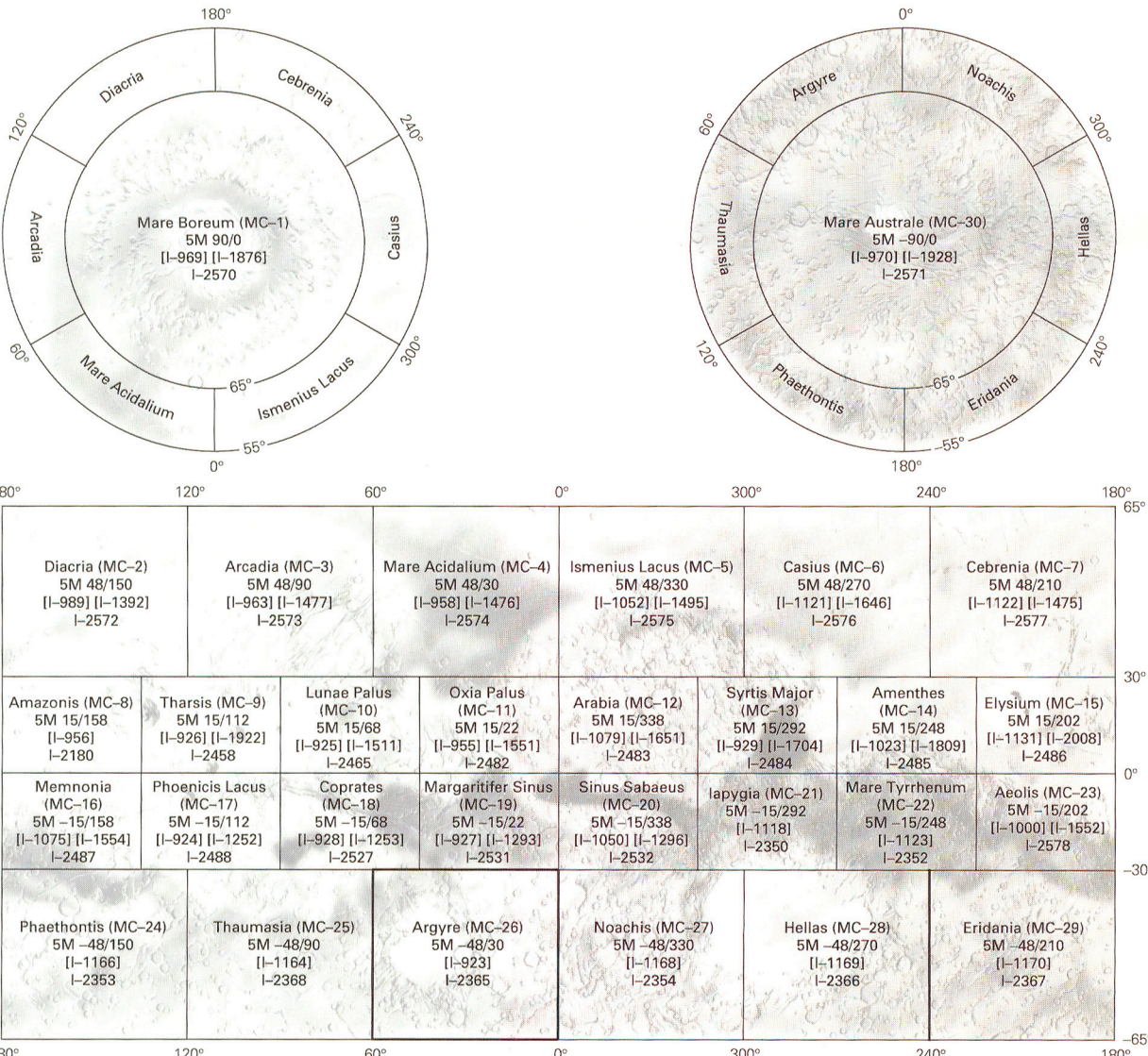
No attempt was made on the map to duplicate precisely the color of the martian surface, although the color used may approximate it.

#### NOMENCLATURE

Names on this sheet are approved by the International Astronomical Union (IAU, 1974, 1977, 1980, 1986, 1992, 1996).  
MC-26: Abbreviation for Mars Chart 26.  
M 5M -48/30 RN: Abbreviation for Mars, 1:5,000,000 series, center of sheet, lat 48° S, long 30°; shaded relief map (R) with nomenclature (N).

#### REFERENCES

- Bateson, R.M., Bridges, P.M., and Inge, J.L., 1979, Atlas of Mars—The 1:5,000,000 map series. National Aeronautics and Space Administration Special Publication 438, 146 p.
- Davies, M.E., 1973, Mariner 9—Primary control net: Photogrammetric Engineering, v. 39, no. 12, p. 1297-1302.
- Davies, M.E., and Arthur, D.W.G., 1973, Martian surface coordinates. Journal of Geophysical Research, v. 78, no. 20, p. 4355-4394.
- Davies, M.E., Katsuyama, F.Y., and Roth, J.A., 1978, Control net of Mars: February 1987. The Rand Corporation, R-2309-NASA, 91 p.
- Downs, G.S., Reichley, P.E., and Green, R.R., 1975, Radar measurements of martian topography and surface properties: Icarus, v. 26, no. 3, p. 273-312.
- Inge, J.L., and Bridges, P.M., 1976, Applied photointerpretation for airbrush cartography. Photogrammetric Engineering and Remote Sensing, v. 42, no. 6, p. 749-760.
- International Astronomical Union, 1974, Commission 16: Physical study of planets and satellites and Lunar and martian nomenclature, in Proceedings of the 15th General Assembly, Sydney, 1973. Transactions of the International Astronomical Union, v. 15B, p. 105-108, 207-221.
- 1977, Working Group for Planetary System Nomenclature, in Proceedings of the 16th General Assembly, Grenoble, 1976. Transactions of the International Astronomical Union, v. 16B, p. 321-369.
- 1980, Working Group for Planetary System Nomenclature, in Proceedings of the 17th General Assembly, Montreal, 1979. Transactions of the International Astronomical Union, v. 17B, p. 285-304.
- 1986, Working Group for Planetary System Nomenclature, in Proceedings of the 19th General Assembly, New Delhi, 1985. Transactions of the International Astronomical Union, v. 19B, p. 339-353.
- 1992, Working Group for Planetary System Nomenclature, in Proceedings of the 21st General Assembly, Buenos Aires, 1991. Transactions of the International Astronomical Union, v. 21B, p. 357-363.
- 1996, Working Group for Planetary System Nomenclature, in Proceedings of the 22th General Assembly, The Hague, 1994. Transactions of the International Astronomical Union, v. 22B, p. 225-231.
- Klore, A.J., Fieldho, Gunnar, Seidel, B.L., Syles, M.J., and Wokoszyn, P.M., 1973, S-band radio occultation measurements of the atmosphere and topography of Mars with Mariner 9: Extended mission coverage of polar and intermediate latitudes. Journal of Geophysical Research, v. 78, no. 20, p. 4331-4351.
- Lindal, G.F., Hotz, H.B., Sweetnam, D. N., Shippory, Zet, Brenkle, J.P., Hartsell, G.V., and Spar, R.T., 1979, Viking radio occultation measurements of the atmosphere and topography of Mars. Journal of Geophysical Research, v. 84, no. B14, p. 8443-8456.
- Lorell, Jack, Born, G.H., Jordan, J.F., Ling, P.A., Martin, W.L., Sjogren, W.J., Shapiro, I.I., Rosenburg, R.D., and Slater, G.L., 1972, Mariner 9 celestial mechanics experiment—Gravity field and pole direction of Mars. Science, v. 175, no. 4019, p. 317-320.
- Pettengill, G.H., Rogers, A.E.E., and Shapiro, I.I., 1971, Martian craters and a scarp as seen by radar: Science, v. 174, no. 4016, p. 1321-1324.

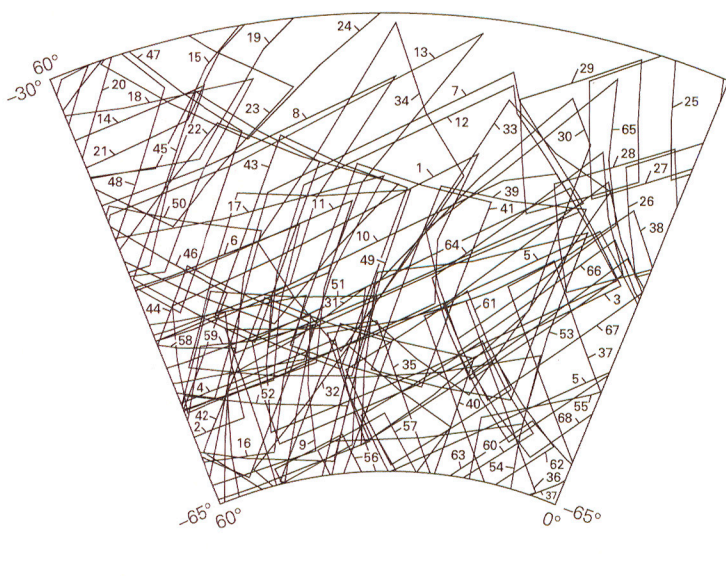


QUADRANGLE LOCATION  
Number preceded by 1 refers to published shaded relief map.  
(Number in brackets refers to earlier map superseded by revised version.)

NOTE TO USERS  
Users noting errors or omissions are urged to indicate them on the map and to forward it to U.S. Geological Survey, Building 4, Room 450, 2200 North Gemini Drive, Flagstaff, Arizona 86001. A replacement copy will be returned.

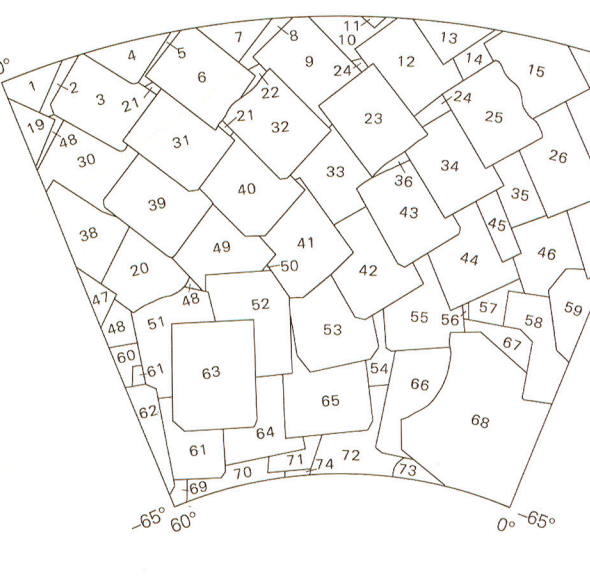
## REVISED SHADED RELIEF MAP OF THE ARGYRE QUADRANGLE (MC-26) OF MARS

1996



INDEX OF VIKING SOURCES  
This shaded relief map has been revised by utilizing 1:2,000,000-scale controlled photomosaics and supplementary Viking pictures outlined above. Copies of various enhancements of these pictures are available from National Space Science Data Center, Code 801, Goddard Space Flight Center, Greenbelt, MD 20771.

Viking 1			
Index No.	Picture No.	Index No.	Picture No.
1	27468	24	79424
2	27468	25	79424
3	27468	26	79424
4	27468	27	79424
5	27468	28	79424
6	27468	29	79424
7	27468	30	79424
8	27468	31	79424
9	27468	32	79424
10	27468	33	79424
11	27468	34	79424
12	27468	35	79424
13	27468	36	79424
14	27468	37	79424
15	27468	38	79424
16	27468	39	79424
17	27468	40	79424
18	27468	41	79424
19	27468	42	79424
20	27468	43	79424
21	27468	44	79424
22	27468	45	79424
23	79424	46	24088



INDEX OF MARINER 9 PICTURES  
The mosaic used to control the positioning of features on this map was made with the Mariner 9 A-camera pictures outlined above. The DAS number may vary slightly (usually by 5) among different versions of the same picture.

Shaded relief revised in October 1991 on behalf of the Planetary Geology Program, Solar System Exploration Division, Office of Space Science, National Aeronautics and Space Administration.  
The shaded relief portrayal of this map supersedes that of I-223.  
Edited by Derrick D. Hirsch; cartography by Roger D. Carroll, Darlene A. Casabier, Sandra K. Castro, and Hugh F. Thomas.  
Manuscript approved for publication May 12, 1992.

A-camera pictures			
Index No.	DAS No.	Index No.	DAS No.
1	6211083	26	5232923
2	6211083	27	5232923
3	6211083	28	5232923
4	6211083	29	5232923
5	6211083	30	5232923
6	6211083	31	5232923
7	6211083	32	5232923
8	6211083	33	5232923
9	6211083	34	5232923
10	6211083	35	5232923
11	6211083	36	5232923
12	6211083	37	5232923
13	6211083	38	5232923
14	6211083	39	5232923
15	6211083	40	5232923
16	6211083	41	5232923
17	6211083	42	5232923
18	6211083	43	5232923
19	6211083	44	5232923
20	6211083	45	5232923
21	6211083	46	5232923
22	6211083	47	5232923
23	6211083	48	5232923
24	6211083	49	5232923
25	6211083	50	5232923

For sale by U.S. Geological Survey, Information Services,  
Box 25286, Federal Center, Denver, CO 80225