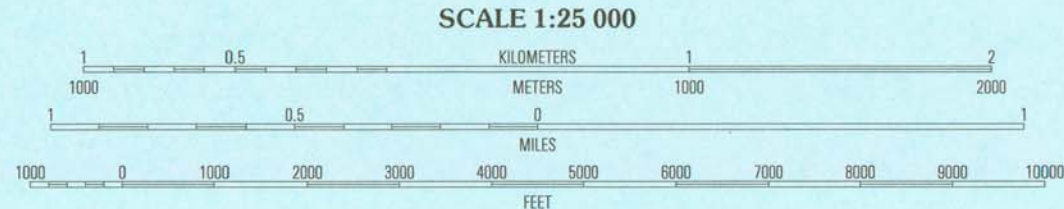




TOPOGRAPHIC MAP OF TOL STATE OF CHUUK (FORMERLY TRUK) FEDERATED STATES OF MICRONESIA



CONTOUR INTERVAL 10 METERS DATUM IS MEAN SEA LEVEL DEPTH CURVES AND SOUNDINGS IN METERS DATUM IS MEAN LOWER LOW WATER

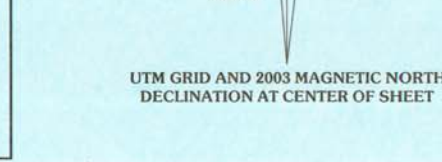
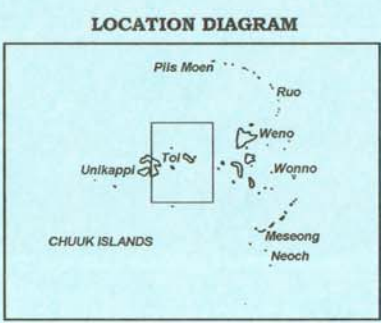
Produced by the United States Geological Survey Topography compiled 1968. Planimetry derived from imagery taken 1977 and other sources. Survey control current as of 1980

Supplemental control by Trust Territory of the Pacific Islands Selected hydrographic data compiled from NIMA chart 1327 (1973)

This information is not intended for navigational purposes North American Datum of 1983 World Geodetic System of 1984 Projection and 1 000-meter grid; Universal Transverse Mercator, zone 56

House of assembly, schools, and other labeled buildings verified 1980

CONTROL ELEVATIONS SHOWN TO THE NEAREST 0.1 METER OTHER ELEVATIONS SHOWN TO THE NEAREST METER



FOR SALE BY U.S. GEOLOGICAL SURVEY, P.O. BOX 25286, DENVER, COLORADO 80225 A FOLDER DESCRIBING TOPOGRAPHIC MAPS AND SYMBOLS IS AVAILABLE ON REQUEST

1997 NIMA 4544 III SW-SERIES W854 NIMA 4544 III SE-SERIES W856 NIMA 4544 III NW-SERIES W858 NIMA 4544 III NE-SERIES W860

ROAD CLASSIFICATION table with symbols for Secondary highway, Light-duty road, and Unimproved road.

