



Sedgwick County KANSAS

1:100 000-scale metric topographic map

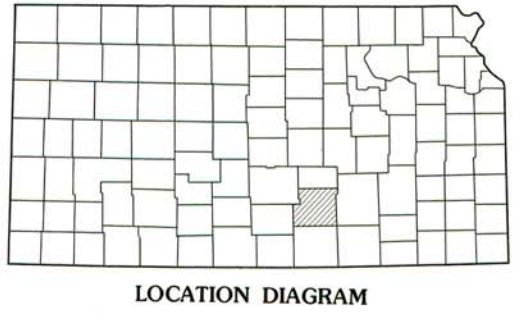


COUNTY MAP SHOWING

- Contours and elevations in meters
Highways, roads and other manmade structures
Water features
Geographic names



Produced by the United States Geological Survey in cooperation with State of Kansas agencies
Compiled from USGS 1:24 000-scale topographic maps dated 1955-1978.



INDEX TO 1:24 000-SCALE MAPS table with grid numbers 1-28.

- 1 Patterson-1968 (D8 PR)
2 Bentley-1958 (D8 PR)
3 Sedgwick-1959 (D8 PR)
4 Sedgwick NE-1959 (D8 PR)
5 Whitewater-1962 (D8 PR)
6 Mount Hope-1958 (D8 PR)
7 Colwich-1958 (D8 PR)
8 Valley Center-1960 (D8 PR)
9 Greenwich-1960 (D8 PR)
10 Cheney-1966
11 Garden Plain-1965
12 Goddard-1968 (D8 PR)
13 Wichita West-1961 (D8 PR)
14
15 Wichita East-1961 (D8 PR)
16 Andover-190 (D8 PR)
17 Cheney SE-1965
18 Lake Atton-1965
19 Chanover-1965 (D8 PR)
20 Bayeville-1961 (D8 PR)
21 Chanover-1965 (D8 PR)
22 Rose Hill-1960 (D8 PR)
23 Nichols-1971
24 Conway Springs-1971
25 Mulvane-1965
26 Garden Plain-1965
27 Bata Plains-1965
28 Mulvane-1965

CONTOUR INTERVAL 5 METERS
NATIONAL GEODETIC VERTICAL DATUM OF 1929
ELEVATIONS SHOWN TO THE NEAREST METER

CONVERSION TABLE and DECLINATION DIAGRAM.

FOR SALE BY U.S. GEOLOGICAL SURVEY, DENVER, COLORADO 80225
OR RESTON, VIRGINIA 22092
AND STATE GEOLOGICAL SURVEY, LAWRENCE, KANSAS 66044

Topographic Map Symbols

- Primary highway, hard surface
Secondary highway, hard surface
Light duty road, principal street, hard or improved surface
Other road or street, trail
Route marker: Interstate, U.S., State
Railroad: standard gage; narrow gage
Bridge: overpass; underpass
Tunnel: road; railroad
Built up area, locality, elevation
Airport: landing field; landing strip
National boundary
State boundary
County boundary
National or State reservation boundary
Land grant boundary
U.S. public lands survey: range, township, section
Range, township, section line: protracted
Power transmission line: pipeline
Dam; dam with lock
Cemetery; building
Windmill; water well; spring
Mine shaft; adit or cave; mine, quarry; gravel pit
Campground; picnic area; U.S. location monument
Ruins; cliff dwelling
Distorted surface: strip mine, lava, sand
Contours: index, intermediate, supplementary
Bathymetric contours: index, intermediate
Stream, lake: perennial; intermittent
Rapids, large and small; falls, large and small
Area to be submerged; marsh, swamp
Land subject to controlled inundation

