UNITED STATES
DEPARTMENT OF THE INTERIOR
GEOLOGICAL SURVEY

LEVERETT GLACIER

ANTARCTICA
1:250,000 RECONNAISSANCE SERIES


150°00′
85°00′
148°
146°
144°
142°
140°
138°
136°
135°00′
85°00′
R O S S I C E S H E L F
200
400
600
800
15′
R E E D Y G L A C I E R
CONVERSION SCALE
Meters
Feet
18000
17000
5000
16000
15000
14000
4000
13000
12000
11000
3000
10000
9000
8000
2000
7000
6000
5000
4000
1000
3000
2000
1000
0
0
426
Fallone Nunataks
Mt Graham
460±
500±
HAROLD BYRD MOUNTAINS
Mt Fridovich
440±
561
Supporting Party Mountain
Mt Nichols
670±
Mt Manke
900±
760±
860±
Cressey Pk
870±
Fadden Pk
920±
Berry Peaks
Scallop Ridge
Gallaher Pk
1004
Cohen Nunatak
766
910±
Racine Nunatak
960±
BENDER MTS
Crevasses
1070±
Mt Fiedler
1140±
1170±
Mt Mahan
1260±
1040±
30′
940±
Reynolds Nunatak
George Nunatak
1050±
Crevasses
1010±
1000
Langford Peak
1160±
McCaslin Nunatak
Kelley Nunatak
1160±
1190±
Mt Webster
1610±
Welch Pk
1010±
1200
LEVERETT GLACIER
Price Pk
1510±
1540±
Mt O'Neil
2090±
Mt Ratliff
2520±
Marsh Ridge
1470±
Foreman Pk
2050±
Dzema Pk
2570±
Cole Pk
2140±
45′
TAPLEY MOUNTAINS
Mt Herr
1730±
Mt Gould
2385
1850±
1400
ESCARPMENT
Johns Glacier
GLACIER
3170±
Mount Doumani
3240±
Mt Beazley
2410±
2337
McLean Pk
2290±
3313
Phleger Dome
1430±
2470±
2260±
Mt Andes
2524
1600
1800
2860±
2670±
2620±
Evans Butte
2570±
2390±
WATSON
KANSAS
2890±
2200
STANFORD PLATEAU
3000
Kirby Cone
ALBANUS GLACIER
Mount Danforth
Mt Andrews
2481
Mt Gerdel
2520±
CALIFORNIA PLATEAU
Maaske Dome
2400
2000
2600
2800
Crevasses
2950±
2090±
Hunt Spur
2150±
1990±
2560±
Lowe Bluff
Alaska Canyon
MICHIGAN PLATEAU
Teller Pk
3550±
86°00′
150°00′
148°
146°
144°
142°
140°
138°
136°
86°00′
135°00′

SCALE 1:250,000

Polar Stereographic Projection—Standard Parallel 80°14′
CONTOUR INTERVAL 200 METERS—DATUM IS MEAN SEA LEVEL

INTERIOR—GEOLOGICAL SURVEY, WASHINGTON, D. C.—1968

Mapped, edited, and published by the U. S. Geological Survey
in cooperation with the National Science Foundation

Control by U. S. Geological Survey

Compiled in 1966 from U. S. Navy trimetrogon aerial photographs taken 1960–1963

Names approved by U. S. Board on Geographic Names

Absence of the crevasse symbol does not necessarily indicate a crevasse-free area

COMPILATION DIAGRAM


150°00′
85°00′
135°00′
85°00′
110°E
105°E
100°E
86°00′
150°00′
86°00′
135°00′

▨ Photogrammetric compilation

Isogonic lines compiled from U.S.N.O.O. Chart 1706 S, 1965

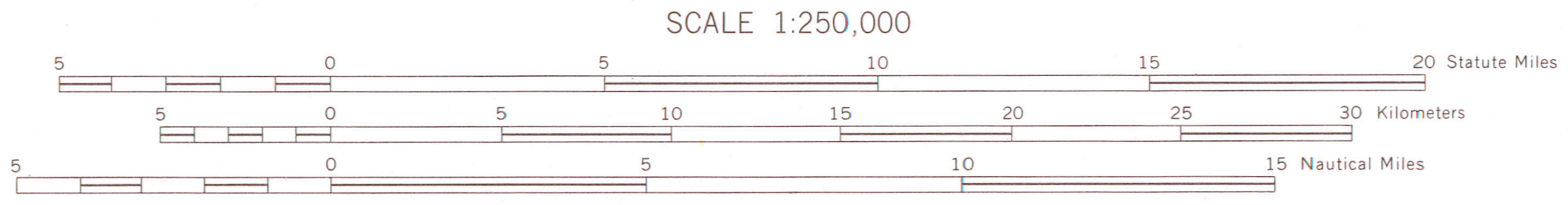
5
0
5
10
15
20 Statute Miles
5
0
5
10
15
20
25
30 Kilometers
5
0
5
10
15 Nautical Miles

LEGEND

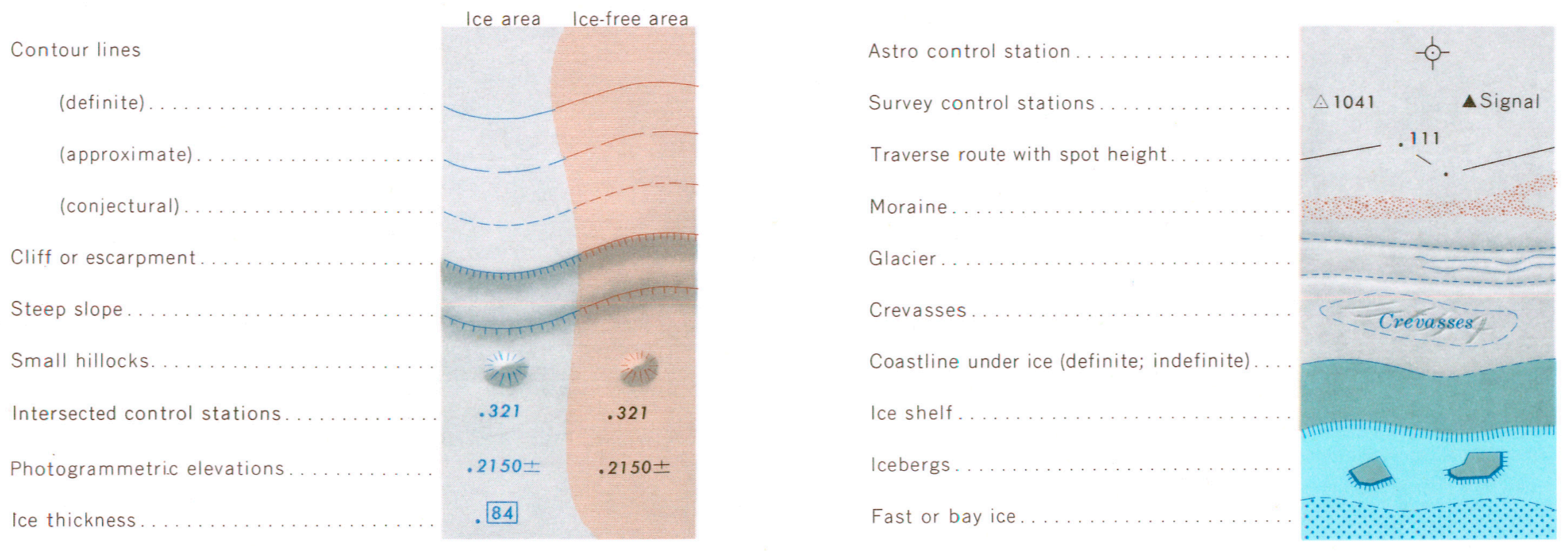
Ice area
Ice-free area
Contour lines
(definite)
(approximate)
(conjectural)
Cliff or escarpment
Steep slope
Small hillocks
Intersected control stations
.321
.321
Photogrammetric elevations
.2150±
.2150±
Ice thickness
84
Astro control station
Survey control stations
△1041
▲Signal
Traverse route with spot height
.111
Moraine
Glacier
Crevasses
Crevasses
Coastline under ice (definite; indefinite)
Ice shelf
Icebergs
Fast or bay ice

LOCATION DIAGRAM

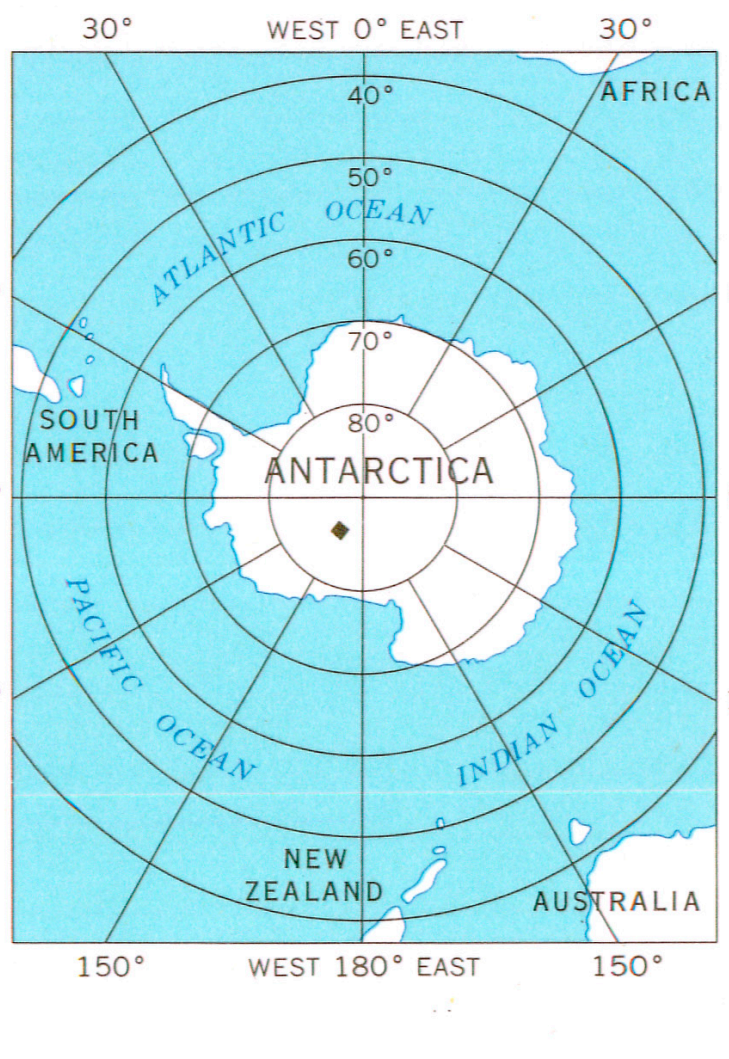
30°
WEST 0° EAST
30°
AFRICA
40°
50°
60°
70°
80°
ATLANTIC OCEAN
60°
60°
SOUTH AMERICA
ANTARCTICA
90°
90°
PACIFIC OCEAN
INDIAN OCEAN
120°
120°
NEW ZEALAND
AUSTRALIA
150°
WEST 180° EAST
150°

INDEX TO ADJOINING SHEETS

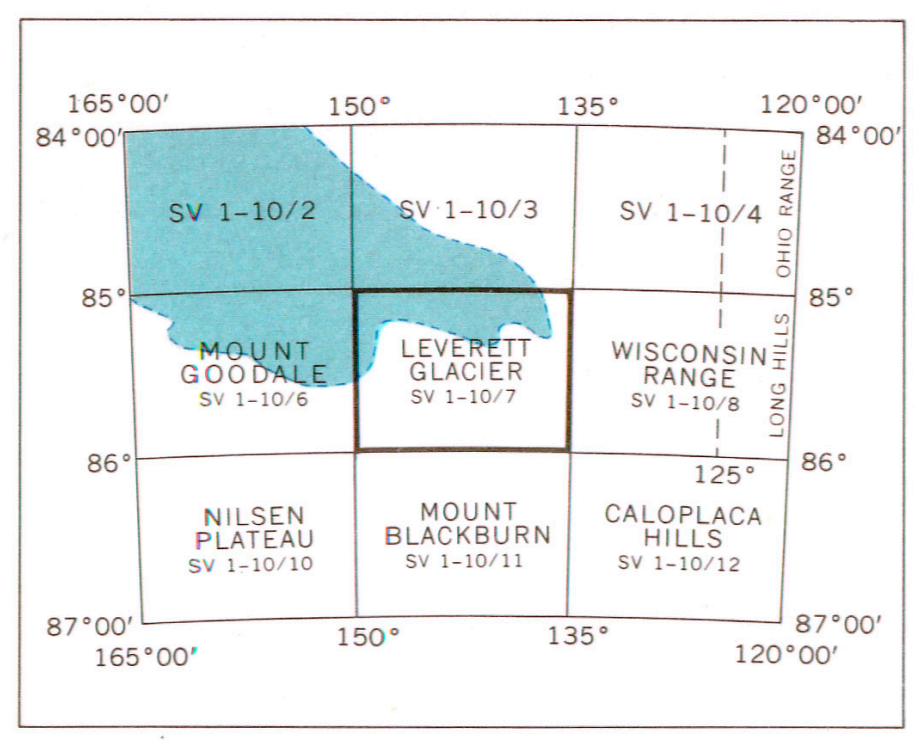
165°00′
84°00′
150°
135°
120°00′
84°00′
SV 1-10/2
SV 1-10/3
SV 1-10/4
OHIO RANGE
85°
85°
MOUNT GOODALE
SV 1-10/6
LEVERETT GLACIER
SV 1-10/7
WISCONSIN RANGE
SV 1-10/8
LONG HILLS
86°
125°
86°
NILSEN PLATEAU
SV 1-10/10
MOUNT BLACKBURN
SV 1-10/11
CALOPLACA HILLS
SV 1-10/12
87°00′
165°00′
150°
135°
87°00′
120°00′

Sheet numbering system based on International Map of the World

Dashed outlines show coverage of previously published sheets, not on this system

FOR SALE BY U. S. GEOLOGICAL SURVEY, WASHINGTON, D. C. 20242

LEVERETT GLACIER
ANTARCTICA
SV 1-10/7
S8500—W13500/1X15