UNITED STATES
DEPARTMENT OF THE INTERIOR
GEOLOGICAL SURVEY

DANIELS RANGE

ANTARCTICA
1:250,000 RECONNAISSANCE SERIES


159°00′
71°00′
30′
160°
30′
161°
30′
162°00′
71°00′
Lee Nunatak
1920±
Crevasses
HARLIN GLACIER
Ship Nunatak
1800
1944
Penseroso Bluff
1400
1000
200
400
600
2000
DANIELS RANGE
Fisher Spur
2130±
Mt Nero
2520±
2160±
1200
800
1600
490±
Lonely One Nunatak
Crevasses
1820±
2590±
Forsythe Bluff
15′
USARP MOUNTAINS
2290±
Allegro Valley
White Spur
1610±
570±
Renirie Rocks
2200
Bystander Nunatak
2435
2480±
2400
Litell Rocks
Big Brother Bluff
2840
2190±
Graduation Ridge
El Pulgar
1660±
Swanson Glacier
Fikkan Pk
30′
Mt Twomey
Thompson Spur
2150±
1925
Berg Pk
1871
Sickle Nunatak
MOROZUMI RANGE
Jupiter Amphitheatre
1510±
Mount Van Veen
1810±
Mt Burnham
2810
Edwards Glacier
GRESSITT GLACIER
Crevasses
2350±
Bounty Nunatak
Mt Toogood
2100±
Spur
1470±
Schroeder
1740±
Mt McKenny
1889
DeGoes Cliff
Dziura Nunatak
1480±
45′
Mt Remington
1775
HELLIWELL HILLS
Burris Nunatak
Mt Bresnahan
1630±
Mt Cox
1960
Dodd Nunatak
1800±
EMLEN PEAKS
Paine Ridge
Killer Nunatak
2080
Komatsu Nunatak
1840±
Mount Van der Hoeven
1940±
Boggs Valley
Mount Alford
1480±
Mt Phelan
2020±
Luhrsen Nunatak
72°00′
159°00′
30′
160°
30′
161°
30′
72°00′
162°00′

INTERIOR—GEOLOGICAL SURVEY, WASHINGTON, D. C.—1970


CONVERSION SCALE
Meters
Feet
18000
17000
5000
16000
15000
14000
4000
13000
12000
11000
3000
10000
9000
8000
2000
7000
6000
5000
4000
1000
3000
2000
1000
0
0

Mapped, edited, and published by the U. S. Geological Survey
in cooperation with the National Science Foundation

Control by U. S. Geological Survey

Compiled in 1968 from U. S. Navy tricamera aerial photographs taken 1961, 1962, and 1964

Names approved by U. S. Board on Geographic Names

Absence of the crevasse symbol does not necessarily indicate a crevasse-free area

SCALE 1:250,000

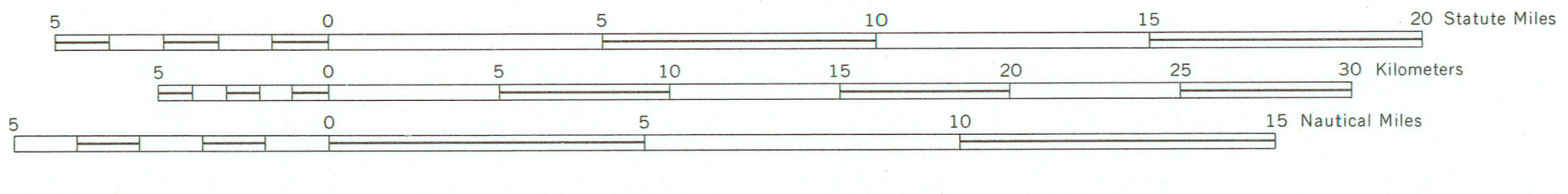
5
0
5
10
15
20 Statute Miles
5
0
5
10
15
20
25
30 Kilometers
5
0
5
10
15 Nautical Miles

Lambert Conformal Conic Projection—Standard Parallels 68°40′ and 71°20′
CONTOUR INTERVAL 200 METERS—DATUM IS MEAN SEA LEVEL

COMPILATION DIAGRAM

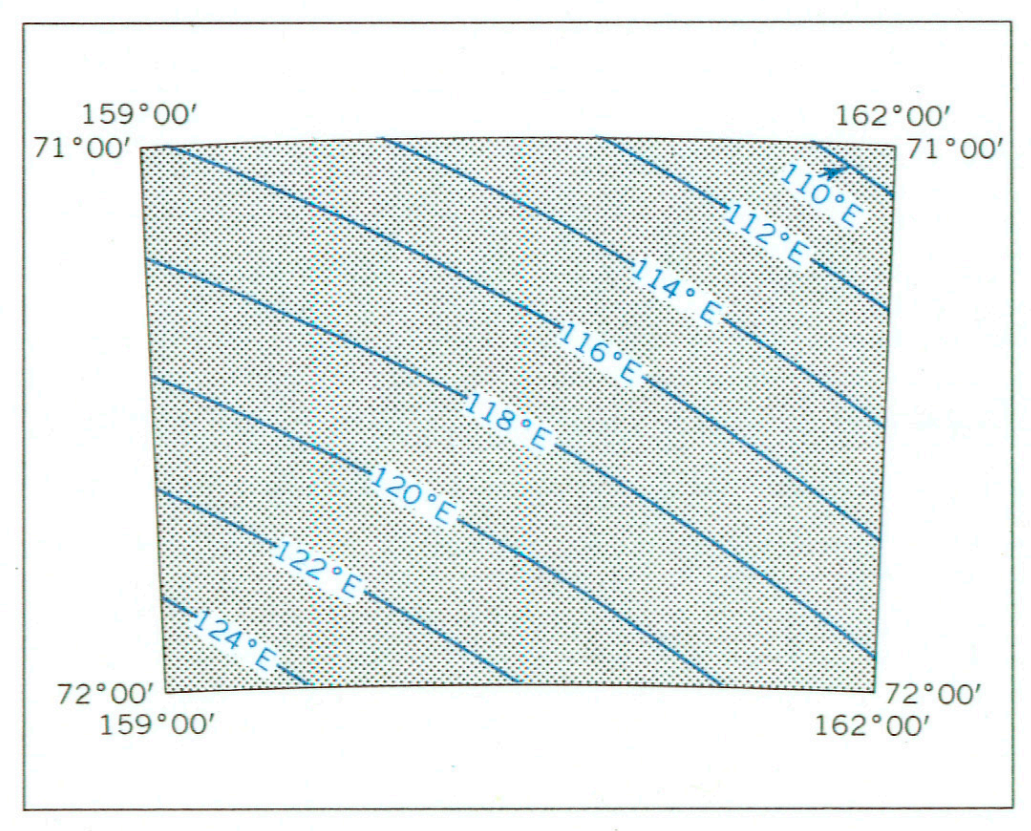
159°00′
71°00′
162°00′
71°00′
110°E
112°E
114°E
116°E
118°E
120°E
122°E
124°E
72°00′
159°00′
72°00′
162°00′

Photogrammetric compilation

Isogonic lines compiled from U.S.N.O.O. Chart 1706 S, 1965

LOCATION DIAGRAM

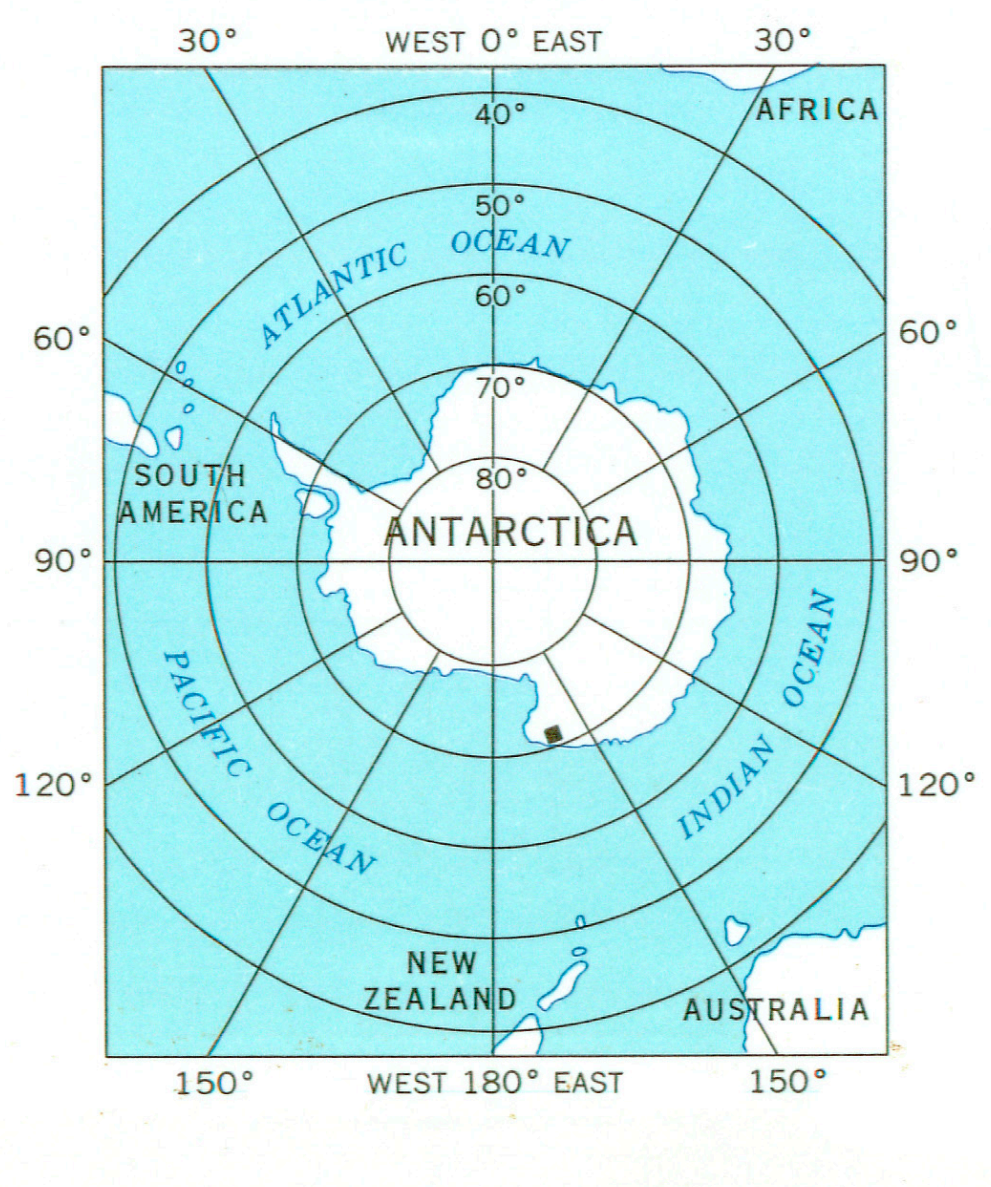
30°
WEST 0° EAST
30°
AFRICA
40°
50°
ATLANTIC OCEAN
60°
60°
60°
70°
SOUTH AMERICA
80°
ANTARCTICA
90°
90°
PACIFIC OCEAN
INDIAN OCEAN
120°
120°
NEW ZEALAND
AUSTRALIA
150°
WEST 180° EAST
150°

LEGEND

Ice area | Ice-free area

Contour lines
(definite)
(approximate)
(conjectural)
Cliff or escarpment
Steep slope
Small hillocks
Intersected control stations
Photogrammetric elevations
Ice thickness

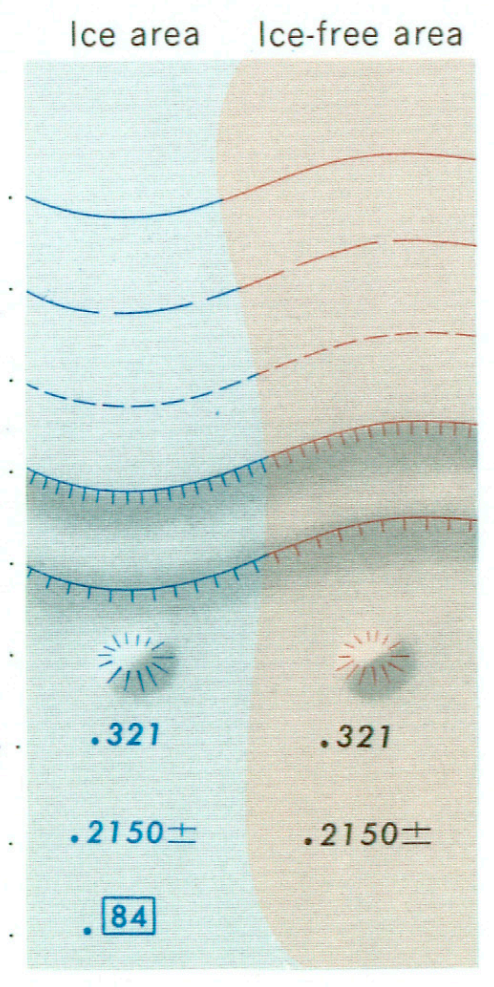
.321
.321
.2150±
.2150±
84

Astro control station
Survey control stations
Traverse route with spot height
Moraine
Glacier
Crevasses
Coastline under ice (definite; indefinite)
Ice shelf
Icebergs
Fast or bay ice


1041
Signal
.111
Crevasses

FOR SALE BY U. S. GEOLOGICAL SURVEY, WASHINGTON, D. C. 20242

INDEX TO ADJOINING SHEETS

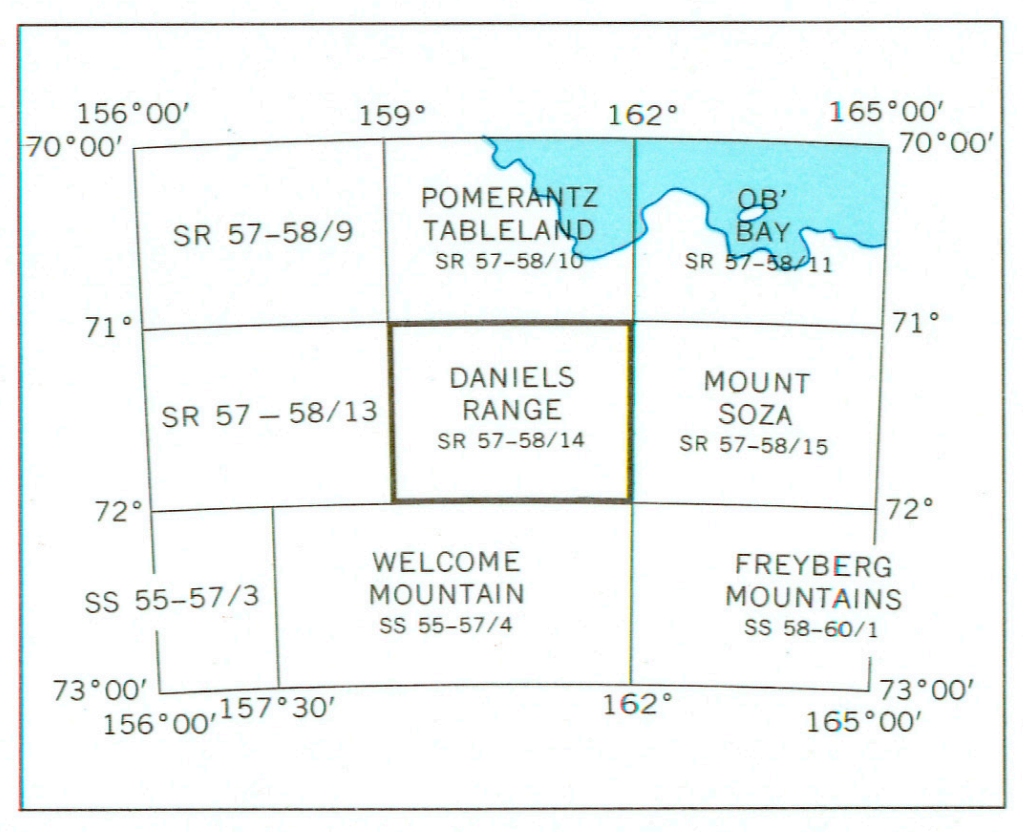
156°00′
159°
162°
165°00′
70°00′
70°00′
SR 57–58/9
POMERANTZ TABLELAND
SR 57–58/10
OB' BAY
SR 57–58/11
71°
71°
SR 57 – 58/13
DANIELS RANGE
SR 57–58/14
MOUNT SOZA
SR 57–58/15
72°
72°
SS 55–57/3
WELCOME MOUNTAIN
SS 55–57/4
FREYBERG MOUNTAINS
SS 58–60/1
73°00′
156°00′
157°30′
162°
73°00′
165°00′

Sheet numbering system based on International Map of the World

DANIELS RANGE
ANTARCTICA
SR 57-58/14
S7100—E15900/1 X 3