


CONVERSION GRAPH



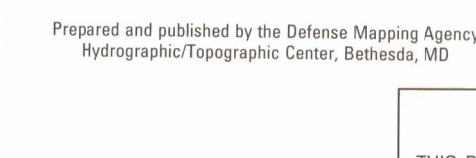
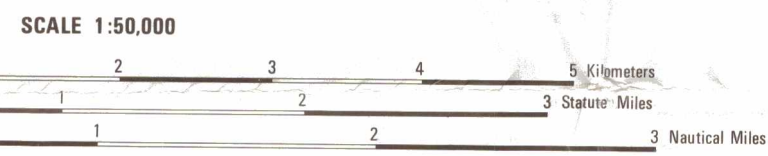
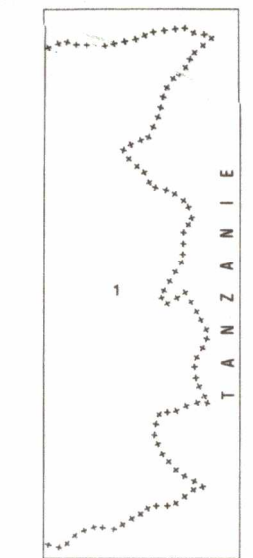
Vertical aerial photo coverage 1973... Photometric field control interpretation... Contour interval 20 meters

Établi par: l'INSTITUT GÉOGRAPHIQUE NATIONAL - FRANCE... en collaboration avec: l'INSTITUT GÉOGRAPHIQUE DU BURUNDI... Financement de: FONDS D'AIDE ET DE COOPÉRATION DE LA RÉPUBLIQUE FRANÇAISE

Notion main: capital, boundary... Province: chief town, boundary... District: chief town, boundary... Commune: chief town, boundary

Other inhabited place: Autre localités habitées... MURORA Gitara-Rusaka

La trace des frontières figurant sur cette carte n'a pas de valeur juridique... Boundary lines appearing on this map do not have legal status.



Prepared and published by the Defense Mapping Agency... Hydrographic/Topographic Center, Bethesda, MD

CAUTION THIS PRODUCT MAY NOT CONFORM TO THE HORIZONTAL ACCURACY REQUIREMENTS FOR 1:50,000 TOPOGRAPHIC LINE MAPS...

ATTENTION SI CE PRODUIT N'EST PAS CONFORME AUX EXIGENCES DE PRÉCISION HORIZONTALE POUR LES CARTES TOPOGRAPHIQUES D'ÉCHELLE 1:50,000...

FOR MILITARY AND HUMANITARIAN PURPOSES



LIST OF CONVENTIONAL SYMBOLS

TABLEAU DES SIGNES CONVENTIONNELS (BIMENYISO BIKORESHWA)

Légende bilingue: français, kirundi... Inyagurwa mu nyuma y'ibindi: aifransa, akirundi

Table listing symbols for roads, trails, and power lines with descriptions in French and Kirundi.

Table listing symbols for water bodies, dams, and irrigation systems with descriptions in French and Kirundi.

Table listing symbols for buildings, structures, and infrastructure with descriptions in French and Kirundi.

Table listing symbols for vegetation, forests, and agricultural areas with descriptions in French and Kirundi.

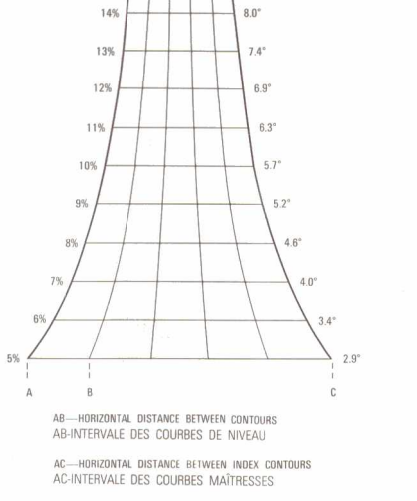
Table listing symbols for boundaries, fences, and other markers with descriptions in French and Kirundi.

Table listing symbols for specific features like wells, bridges, and religious sites with descriptions in French and Kirundi.

Table listing symbols for terrain features like hills, valleys, and slopes with descriptions in French and Kirundi.

Table listing symbols for various types of vegetation and crops with descriptions in French and Kirundi.

Table listing symbols for specific types of vegetation and crops with descriptions in French and Kirundi.



ADJOINING SHEETS TABLEAU SYNOPTIQUE DES FEUILLES showing map grid and sheet numbers.

GRID 1:500 METER UTM ZONE 36N... QUADRANGLE 1:500 MÈTRES UTM FUSÉE 36N... COORDINATE CONVERSION... PROJECTION... PRINTED BY: NATIONAL DEFENSE SCIENCE AND ENGINEERING