

Vertical aerial photos coverage: 1973
Photometric field control: 1973
Datum: 1973
Scale: 1:50,000

Établi par: l'INSTITUT GÉOGRAPHIQUE NATIONAL, FRANCE
en collaboration avec: l'INSTITUT GÉOGRAPHIQUE DU BURUNDI
Financement de: FONDS D'AIDE ET DE COOPÉRATION DE LA RÉPUBLIQUE FRANÇAISE
Date d'édition: 1983

BUJUMBURA
GITEGA
MAKAMBA
KABEZI
MBARE
Murure Gitera Rusuka

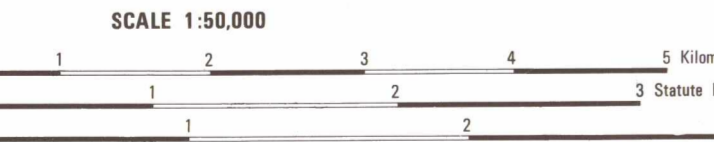
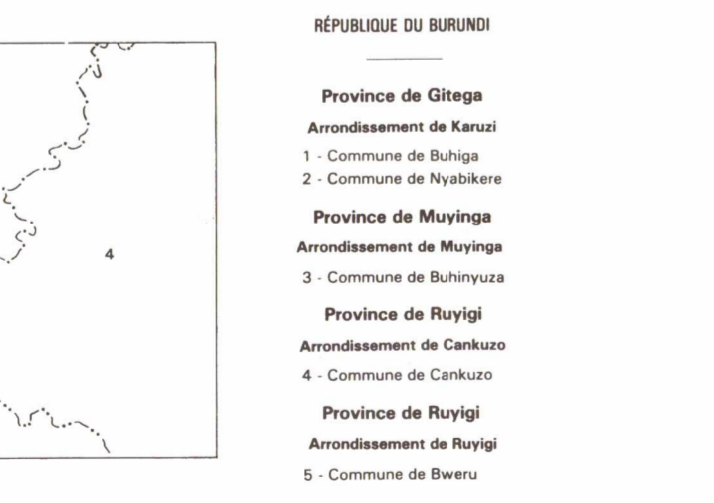
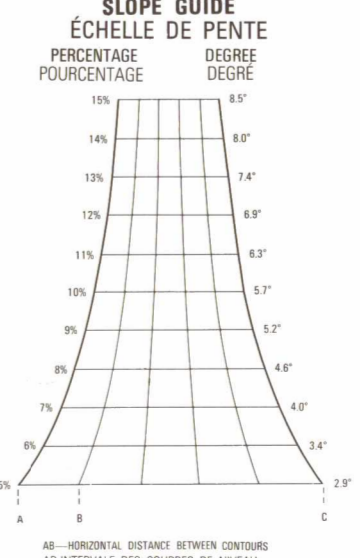


Table of conventional symbols with descriptions in French and Kinyarwanda. Includes categories like roads, rivers, buildings, and vegetation.

CAUTION
THIS PRODUCT MAY NOT CONFORM TO THE HORIZONTAL ACCURACY REQUIREMENTS FOR 1:50,000 TOPOGRAPHIC LINE MAPS. EXTREME CAUTION SHOULD BE USED WHEN MAKING MEASUREMENTS.

FOR MILITARY AND HUMANITARIAN PURPOSES

COORDINATE CONVERSION TABLES for UTM, MGRS, and other systems. Includes instructions for use and a small diagram.



ADJOINING SHEETS TABLEAU SYNOPTIQUE DES FEUILLES. Includes a grid of sheet numbers and a note about the map's location in the region.