


CONVERSION GRAPH

ECHELLE DE CONVERSION

1:1 meter = 3.28 feet



Carte aux projections géographiques... Informations techniques de la carte.

Vertical control... Informations techniques de la carte.

Établi par: l'Institut Géographique National, France



En collaboration avec: l'Institut Géographique du Burundi



Financement de: FONDS D'AIDE ET DE COOPÉRATION DE LA RÉPUBLIQUE FRANÇAISE

1ère édition: 1983

- Nation state, capital, boundary... Informations sur les limites nationales et capitales.

BUJUMBURA

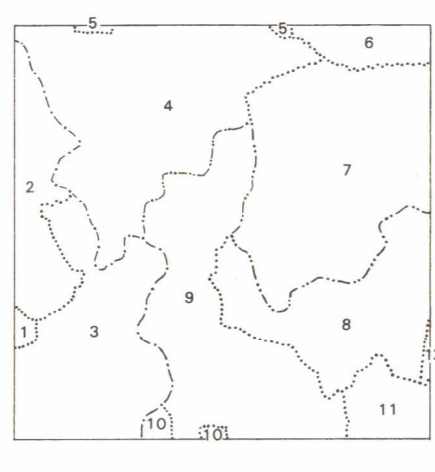
GITEGA

MAKAMBA

KABEZI

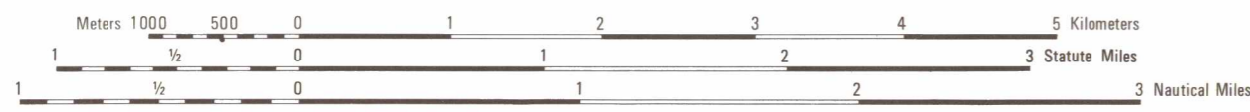
MBARE

Muroré, Gitara, Rusizi



- Province de Bujumbura... Informations sur les provinces et communes.

SCALE 1:50,000

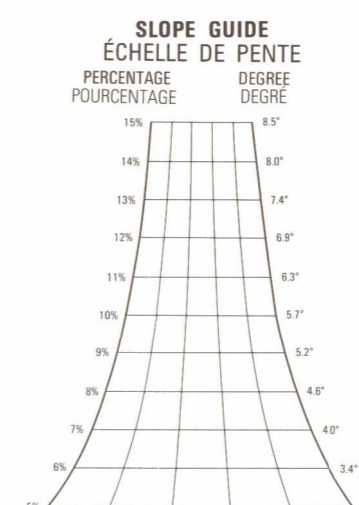


Prepared and published by the Defense Mapping Agency

CAUTION: THIS PRODUCT MAY NOT CONFORM TO THE HORIZONTAL ACCURACY REQUIREMENTS FOR 1:50,000 TOPOGRAPHIC LINE MAPS.

FOR MILITARY AND HUMANITARIAN PURPOSES

Grid and coordinate information, including UTM zone details and conversion tables.



ADJOINING SHEETS

TABLEAU SYNTHÉTIQUE DES FEUILLES

Table listing adjacent map sheets with grid coordinates.



ED. NO. 001