


CONVERSION GRAPH  
Echelle de conversion



Coverage photogrammetric vertical: 1973. Vertical aerial photo coverage: 1973.
Covered photogrammetric: 1973-1975, S.T.N. 1976.
Covered photogrammetric: 1973-1975, S.T.N. 1976.

Établi par: l'INSTITUT GÉOGRAPHIQUE NATIONAL - FRANCE
136 bis, rue de Grenelle 75700 Paris

BUJUMBURA

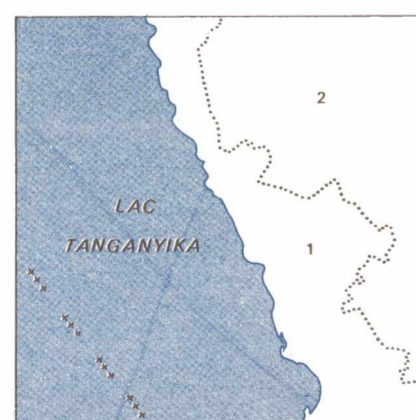
GITEGA

MAKAMBA

KABEZI

MBARE

Muroro Gitara Rusika



Province de Bururi
Annuaire de Bururi
1. Commune de Rumonge
2. Commune de Bururi

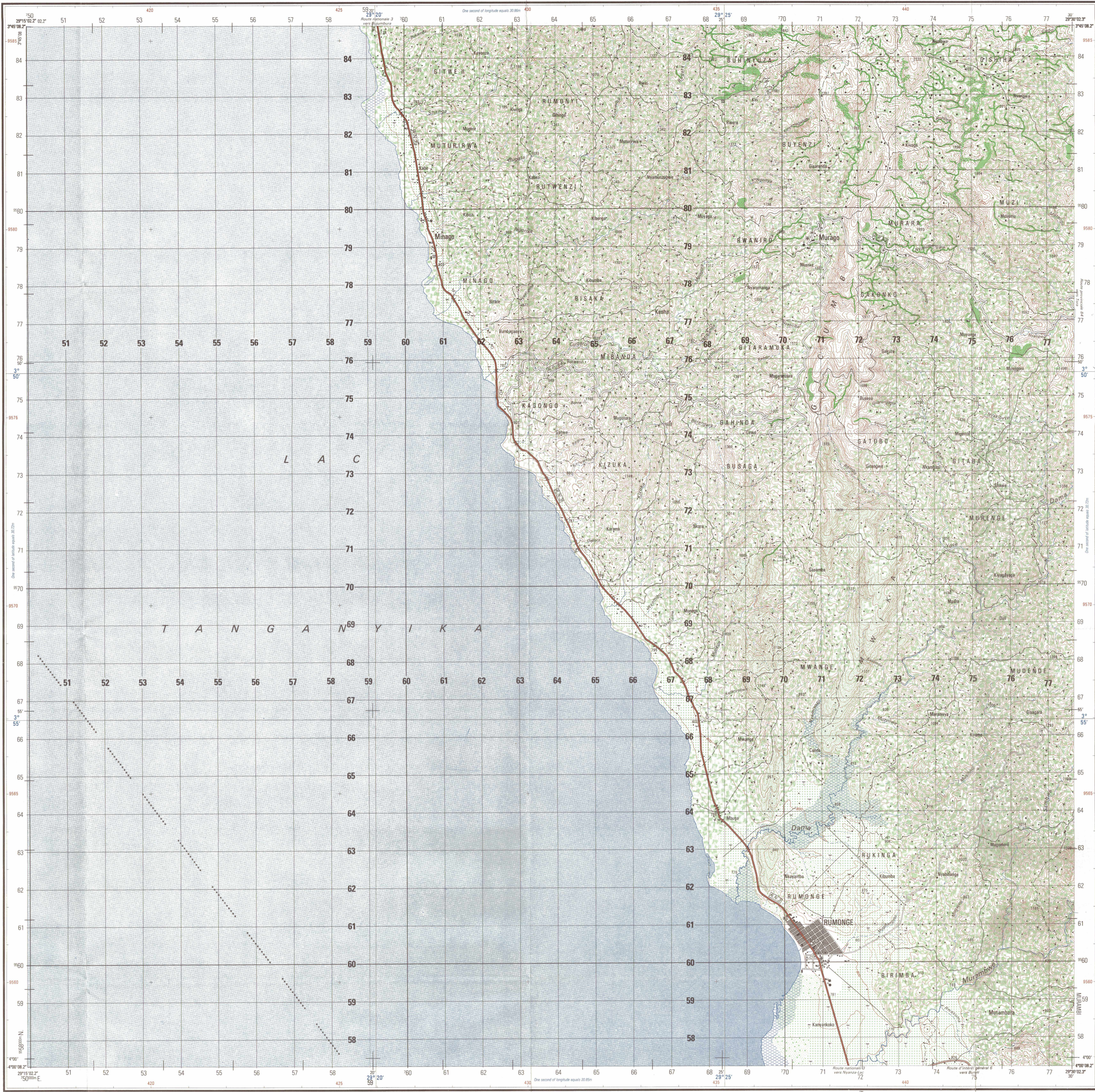
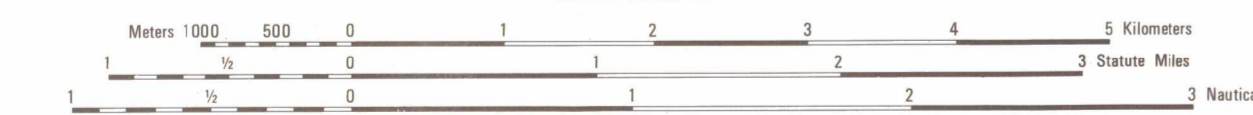


Table of conventional symbols with French and Kinyarwanda descriptions for various features like roads, rivers, and buildings.

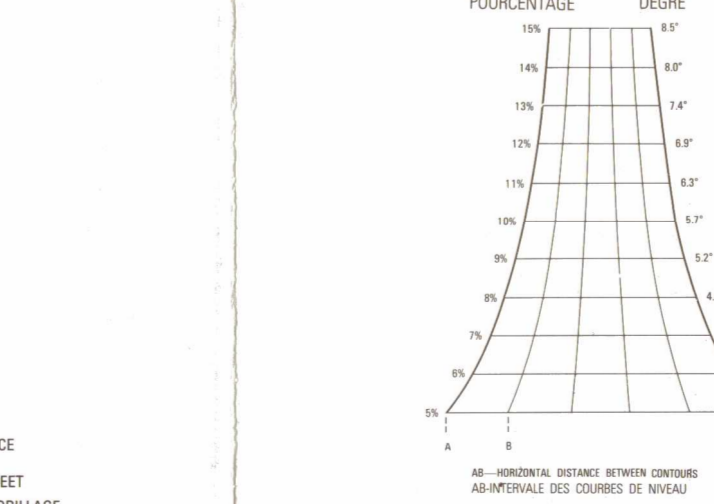
Prepared and published by the Defense Mapping Agency
Hydrographic/Topographic Center, Bethesda, MD
CAUTION
THIS PRODUCT MAY NOT CONFORM TO THE
HORIZONTAL ACCURACY REQUIREMENTS FOR 1:50,000 TOPOGRAPHIC LINE MAPS.

FOR MILITARY AND HUMANITARIAN PURPOSES

GRID
1:500 METERS UTM ZONE 36, WORLD GEODETIC SYSTEM
1:500 METERS UTM ZONE 36, WORLD GEODETIC SYSTEM

COORDINATE CONVERSION WGS 84 TO UTM 36Q
Geographic: Subarea 36Q Long: 29° 20' E, Lat: 3° 00' S

CONVERSION DES COORDONNÉES GÉOMÉTRIQUES
Coordonnées géométriques: Géométrie 27 Long, Séquence 87 Lat



ADJOINING SHEETS (Tableau synoptique des feuilles) showing a grid of map sheets.