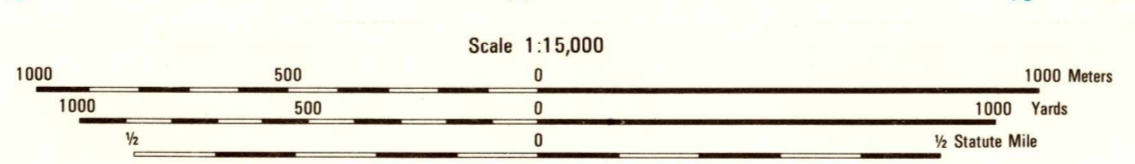


Prepared and published by the Defense Mapping Agency
Hydrographic/Topographic Center, Bethesda, MD



CAUTION
 THIS PRODUCT MAY NOT CONFORM TO THE HORIZONTAL ACCURACY REQUIREMENTS. EXTREME CAUTION SHOULD BE USED WHEN MAKING MEASUREMENTS.


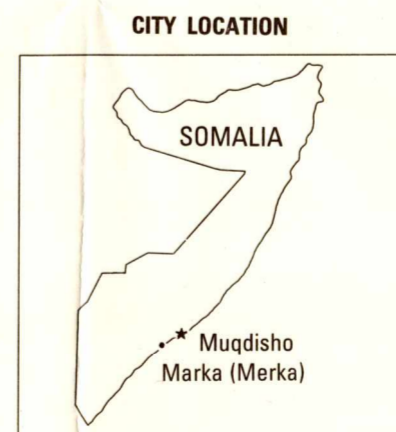
GLOSSARY

Gobolka..... region

LEGEND

MAP INFORMATION AS OF 1992
 A lane is considered as being a minimum of 2.5 meters in width.
 Normal railroad gauge is 1.44 meters (4'8 1/2").

- | | |
|--|---|
| Populated place | International boundary |
| Native settlement, shantytown | First-order administrative boundary |
| Building; Mosque; School; Hospital | High-tension power line: Single, Multiple |
| Primary road or through street | Prominent fence |
| Secondary road or street | Landmark object; Tank |
| Divided highway or boulevard | Helicopter pad |
| Narrow street; Tracks or trails | Landmark area; Land subject to inundation |
| Railroad: Single track; Multiple track | Manmade shoreline |
| Bridge: Highway; Railroad | Canal; Wadi |



THIS MAP IS RED-LIGHT READABLE

LIMITED DISTRIBUTION: Distribution authorized to the Department of Defense, U.S. DoD contractors and to U.S. Government Agencies supporting DoD functions (by authority of the Director, Defense Mapping Agency, 30 May 1980). Other requests shall be referred to Headquarters, DMA, ATTN: SDP, Destroy as "For Official Use Only."

USERS SHOULD REFER CORRECTIONS, ADDITIONS, AND COMMENTS FOR IMPROVING THIS PRODUCT TO: DIRECTOR, DEFENSE MAPPING AGENCY, ATTN: PR, 8013 LEE HIGHWAY, FARMAC, VA 22031-2197.

©COPYRIGHT 1992 BY THE UNITED STATES GOVERNMENT
 NO COPYRIGHT CLAIMED UNDER TITLE 17 U.S.C.



This sheet falls within NA 38-10, 1501, 1:250,000 and NA 38-78, Y930, 1:100,000.