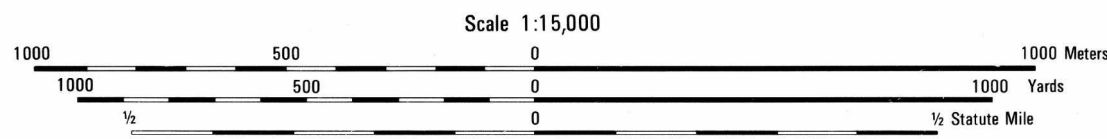
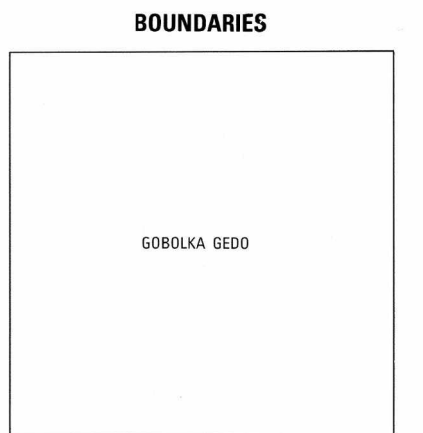
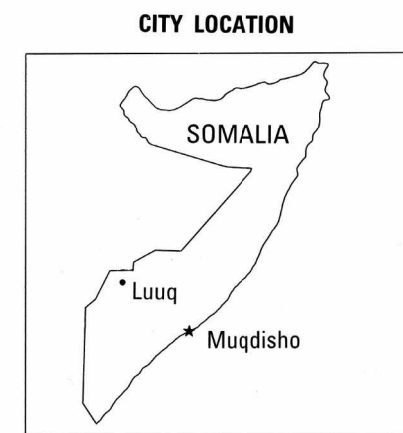


Prepared and published by the Defense Mapping Agency  
Hydrographic/Topographic Center, Bethesda, MD



**CAUTION**  
THIS PRODUCT MAY NOT CONFORM TO THE HORIZONTAL ACCURACY REQUIREMENTS. EXTREME CAUTION SHOULD BE USED WHEN MAKING MEASUREMENTS.

**GLOSSARY**  
Gobolka ..... region



**LEGEND**  
MAP INFORMATION AS OF 1992  
A lane is considered as being a minimum of 2.5 meters in width.  
Normal railroad gauge is 1.44 meters (4'8 1/2").

- |  |   |
|--|---|
| Populated place                        | International boundary                    |
| Native settlement, shantytown          | First-order administrative boundary       |
| Building: Mosque; School; Hospital     | High tension power line: Single; Multiple |
| Primary road or through street         | Prominent fence                           |
| Secondary road or street               | Landmark object: Tank                     |
| Divided highway or boulevard           | Helicopter pad                            |
| Narrow street; Tracks or trails        | Landmark area: Land subject to inundation |
| Railroad: Single track; Multiple track | Manmade shoreline                         |
| Bridge: Highway; Railroad              | Canal; Wadi                               |

THIS MAP IS RED-LIGHT READABLE

USERS SHOULD REFER CORRECTIONS, ADDITIONS, AND COMMENTS TO THE NIMA OPERATIONAL HELP DESK: 1-800-855-0899; COMMERCIAL: 314-265-4848; EDITIONS: 1-800-855-0899 OR WRITE TO: DIRECTOR, NATIONAL IMAGERY AND MAPPING AGENCY, ATTN: ES, MAIL STOP L-88, 4800 SANGAMORE ROAD, BETHESDA, MD 20816-5003.

© Copyright 1992 by the United States Government.  
No copyright claimed under Title 17 U.S.C.