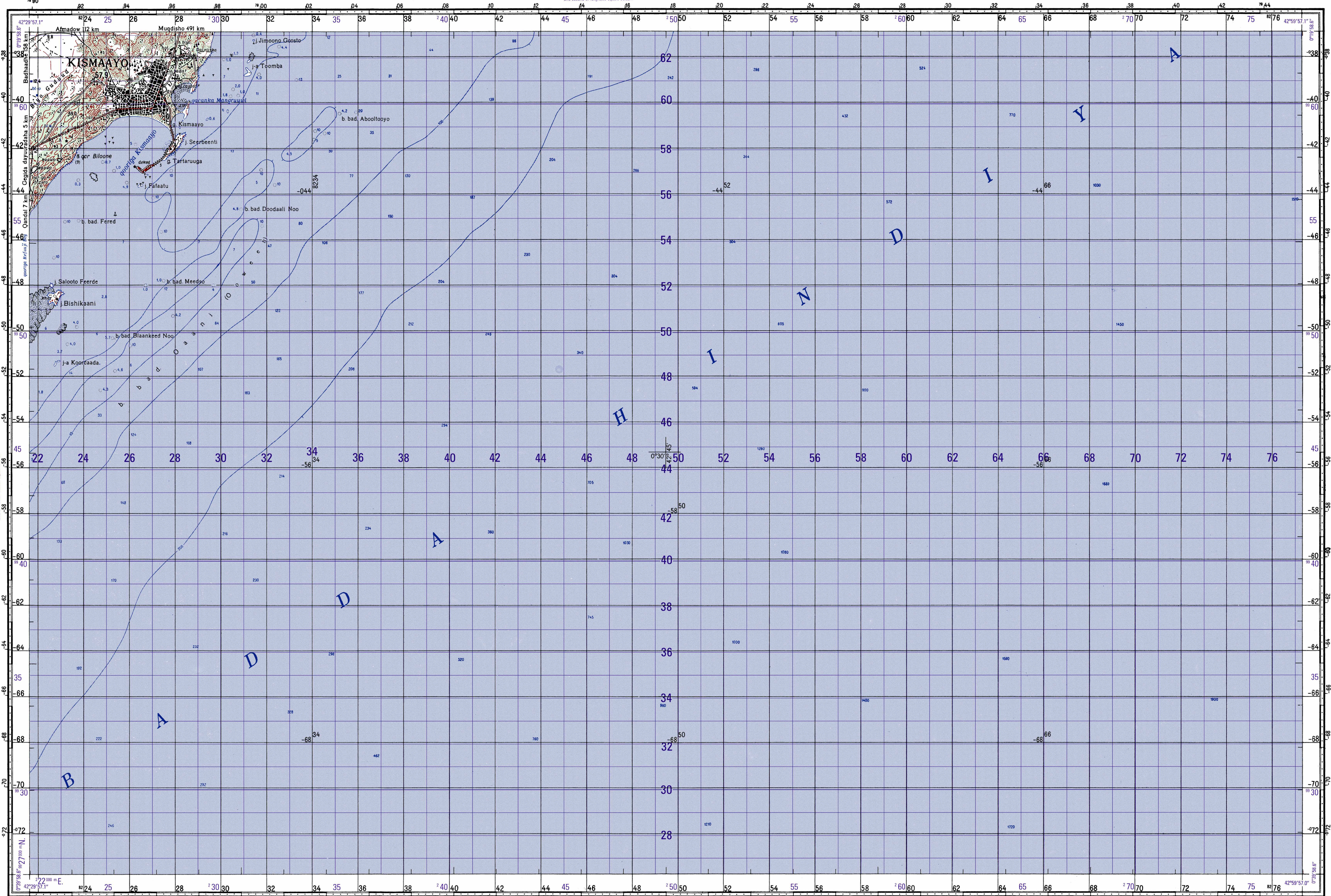


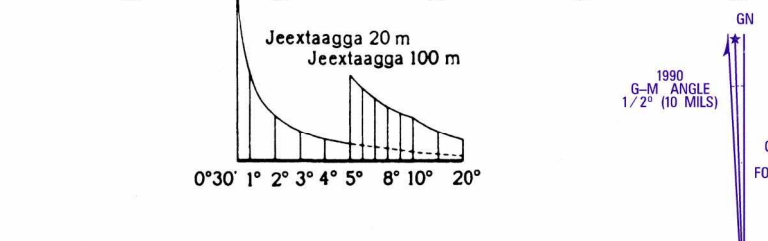
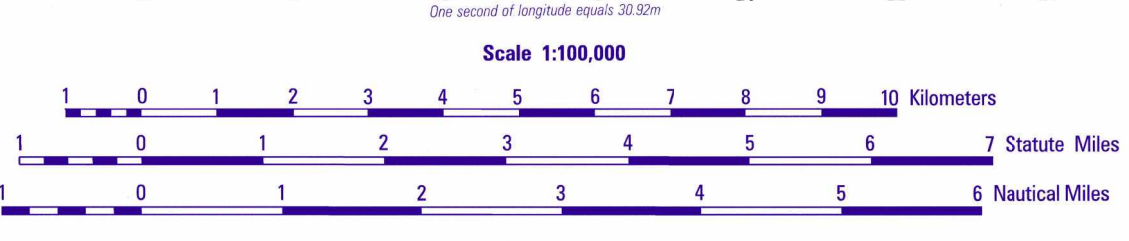
Hab-koordinaadka Algooye  
Jamhuuriyada Demuqraadiga Soomaaliyeed

KISMAAYO



Janjeer 1976 galbeed 2°11'(0-36) Dhowaanshada dhexe meridiyaanka galbeed 0°01'(0-00) Marka lasaaro kombaska xariiqda fertiikalka ee shabaca koordinadka, ka duruga dhexe ee lalaadha magneetikada galbeed 2°10'(0-36) Isbedelka janjeerta sannadka galbeed 0°07'(0-00) Saxida kagalaha jhadaha marka loo gubayo asimuka magnetikada ku dard (0-36) Tusaelayn-bilo dhexdood wuxu ku tusayaa qaybinta xagal-cabirka (hal qayb oo xagal-cabirka=3.6).

**CONTOUR INTERVAL 20 METERS**  
SUPPLEMENTARY INTERVALS 10 METERS  
GRID: ..... 1:000 METER UTM ZONE 38, WORLD GEODETIC SYSTEM 1984 ELLIPSOID, WORLD GEODETIC SYSTEM 1984 DATUM (PURPLE NUMBERED LINES)  
2:000 METER GAUSS-KRUGER ZONE 8, KRASOVSKIY ELLIPSOID, ARGOOYE DATUM (BLACK NUMBERED LINES)  
3:000 METER GAUSS-KRUGER ZONE 7, KRASOVSKIY ELLIPSOID, ARGOOYE DATUM (BLACK NUMBERED LINES)  
PROJECTION: ..... GAUSS-KRUGER (WGS 84 CORNER VALUES IN PURPLE)  
VERTICAL DATUM: ..... MEAN SEA LEVEL  
HORIZONTAL DATUM: ..... WGS 84



Maabka waxaa lagu soo saaray nidaamka isteeroofolagaamariyada sannadkii 1976 Waxaa la dabacay 1976.  
Sansaankii Gaaws, Ellibsoyinka Karasowskii.

Prepared and published by the Defense Mapping Agency Hydrographic/Topographic Center Bethesda, MD.

Table with 2 columns: Sheet ID and Adjoining Sheet ID. SA-38-1, SA-38-2, SA-38-13, SA-38-14, SA-38-25.

Map information as of 1992

- Points / Bore: a) Geodetic / Jeebolyada, b) Astronomic / Aansoosha, c) Supplementary / Dhadhaqooyinka
- Buildings / Dhadho: a) Family dwellings / Aas, b) Grass roof huts and Somali normal houses / Haddaha iyo guri
- Mosque / Masjid
- Gas station / Raga bari
- Windmill / Mawar kora
- Wind measuring station / Raga hawa oolbi
- Large airfield / Gogoyinka daryadaha, Small airfield / Gogoyinka yey
- Water tanks / Heemo biyoed
- Graves / Beesha
- Hard surface highway, 3 meters wide / Wadooyin heegan iyo kadoo dherer 3 mitir ka badan, Highway under construction / Hebesimo dhismaha wadada
- Loose surface road, 3 meters wide / Wadooyin heegan iyo kadoo dherer 3 mitir ka yar, Road under construction / Wadooyin hegan iyo kadoo dherer
- Unimproved road (dirt) / Jagooyin, Track / Dhaabiyin, Trail / Wadooyin

- Geological fault / Jeebimo jeebi
- Telegraph - Telecommunications lines / Siigaariga, Power transmission line / Karasoojin
- Perennial streams and lakes / Wadooyin iyo kadoo joojoo, Seasonal streams and lakes / Wadooyin iyo kadoo joojoo
- Canals / Kalya, Canals under construction / Kalya dhismaha socdaan
- Water conduits / a) Surface / Dhaabiyin, b) Underground / Aas
- Wells / Caid
- Wind driven wells / Caid motor kora, Motor driven wells / Caid motor
- Rainpools, ponds, reservoirs / Wari, balyi, baxda
- Natural / Hebesimo, Man-made / Babeyn
- Anchorage / Baxsoojooyin, Pier, dock / Baxsoojooyin, Jetty, breakwater / Goba
- Underwater (submerged) / Wajwan, Water level / Baxsoojooyin, Above water / Carriya
- Reefs / Shaxsoojooyin, Underwater / Wajwan, Above water / Carriya
- Shoal, bank / Baxsoojooyin, Underwater mounds, rises / Qora biyohawooyin

- Bathymetric contour / Jariiqo moolshoog, Sounding point / Asooyin mool
- Lighthouses / Moomoos, Signallight / Hadda kora
- Water retaining wall, dyke / Biyo xireemo
- Rock outcrop / Dhadhaqo Hismood, Prominent stone / Dhaqan Hismood
- Pits, caves / Gofal, Knoll / Magsu
- Sinkholes / Raga, Cavern / Haraaraha
- Isolated stone / Dhadhaqo hebel, Stone and heights / Dhadhaqo Hismood
- Sand / Skaleeyo, a) Fine sand / Gidid iyo carrooyin, b) Gravel / Dhaqan iyo carrooyin
- Trench / Doojo, Depression / Godeyo
- Horizontal contours / Kenarada (heintamada), Index / Biso, Intermediates / Karawo bar ah, Supplementary / Geesawo, 598.2 - spot elevation in meters / 598.2 - dhadhaqo tagaj
- Rocky slope / Kawa, Cliff, escarpment / Qora, Terrace / Galye

- Pass, saddle / Keino, Ravine (dry) / Tago
- Thorny woods / Hadda qadood, Tree height and diameters in meters / Hadda qadood
- Rows of trees / Hadda, Grass, sedge / Dur
- Conspicuous tree / Geedo Hismood, Lone tree / Geedo
- Dense palms / Shaar cabwaan, Scattered palms / Cabsoora hebel
- Thorny savanna / Kaga qadood
- Thorny woods / Dur qadood, Short trees and groups of short trees / Geedo goba iyo koo geedo goba
- Bamboo / Bamba, Papyrus / Baxsoo
- Orchards / Baxsoo, Plantation, garden / Baxso
- Cultivation / a) Small trees / Geedo goba, b) Grass / Cabso, c) Unknown / Maki
- Rice / Baris, Enclosure for crops or livestock / Gofal, Degraded savanna / Dur dhaqan
- Sparse grass / Toogajeh, Dense clumps / Dugajeh
- Stone surface / Dha hebel, Bush and grass / Dha iyo xali

- Smooth sand / Gidid siin, Rocky sand / Geesax
- Sand / Gidid, a) Sand mounds / Baxso, b) Lateral dunes / Dhaadood, c) Crescent dunes / Gaur
- Region / Gobol, Game reserve, wild life sanctuary / Xirorjoogad
- Maamulka Magaalo Madaxda
- MUQDISHO Magaalo Madaxda J. D. S.
- HARGEYSA Magaalo Madaxda gobol
- JIRRIIBAN District Capital, Magaalo Madaxda degmo
- Magaalooyinka dadku degganayah
- AFGOOYE ka 10000 ilaa 50 000 kunool yihin
- CEEL AFWEYNE ka 2000 ilaa 10 000 kunool yihin
- TALEEX ka yar 2000 inta kunool
- IAANTABUUR Buulooyinka shaqalaha
- Small dwellings / Buulooyin, Sarreyaha-waa dhismaha oo dhan, Hossayaha-waa aqallo kaliyih, Upper figure indicates total structures, Lower figure indicates number of buildings.

CAUTION  
THIS PRODUCT MAY NOT CONFORM TO THE HORIZONTAL ACCURACY REQUIREMENTS FOR 1:100,000 TOPOGRAPHIC LINE MAPS. EXTREME CAUTION SHOULD BE USED WHEN MAKING MEASUREMENTS.