

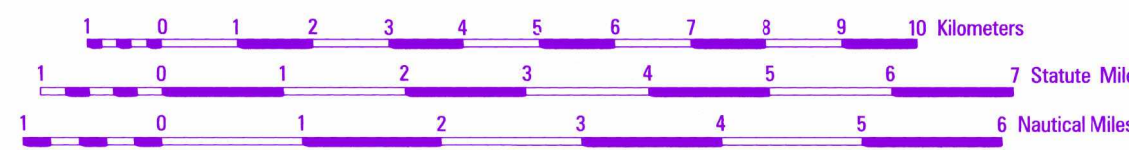
Janjeer 1976 galbeed 2°14 (0-37). Dhowaanshada dhexe meridiyaanka bari 0°02 (0-01). Marka lasaaro koombaska xariiqda fertiikada ee shabaqa koordinaadka, ka duruga dhexe ee falaadha magneetikada galbeed 2°16 (0-38). Isbedelka janjeerka sannadka galbeed 0°01 (0-00). Saxida xagalaha ihaada marka loo gudbayo asimulka magneetikada ku darid (0-38). Tuseelaynibilo dhexdood wuzu ku tusayaa qaybinta xagal-cabirka (hal qayb oo xagal-cabirka=3.0).

CONTOUR INTERVAL 20 METERS

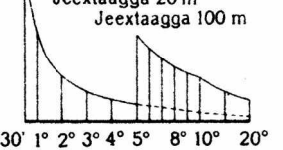
SUPPLEMENTARY CONTOURS 10 METERS

GRID: 1000 METER UTM ZONE 37, WORLD GEODETIC SYSTEM 1984 (PURPLE NUMBERED LINES) 2000 METER GAUSS-KRUGER ZONE 7, KRASSOVSKY ELLIPSOID (BLACK NUMBERED LINES) PROJECTION: GAUSS-KRUGER (WGS 84 VALUES IN PURPLE) VERTICAL DATUM: MEAN SEA LEVEL HORIZONTAL DATUM: WORLD GEODETIC SYSTEM 1984

Scale 1:100,000



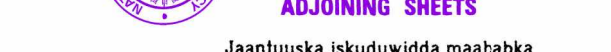
Jeextaagga 20 m



Maarka waxaa lagu soo saaray riixdaanka isroofootogaarameetiyaada sannadka 1976. Waxaa la daabacay 1976.

Sansankii Gaaws, Ellibsoyda Karasooyski.

Prepared and published by the Defense Mapping Agency Aerospace Center, St. Louis, Missouri.



ADJOINING SHEETS

Jaantuska iskuudidda maabaka

Table showing adjacent map sheets SA-37-23, SA-37-24, SA-38-13, SA-37-35, SA-37-36, SA-38-25, SA-37-47, SA-37-48, SA-38-37.

Boundary representation is not necessarily authoritative.

MAP INFORMATION AS OF 1992

LIMITED REVISIONS IN PURPLE AS OF 1992

- Legend for map features: Airfield Runway, All weather hard surface road, All weather loose surface road, Fair/dry weather road, track, street, etc.

SYMBOL LEGEND

- Legend for map features: Points, Buildings, Grass roof huts, Mosque, Gas station, Windmill, Wind measuring station, Large airfield, Water tanks, Graves, Hard surface highway, Highway under construction, Loose surface road, Unimproved road, etc.

ASTAMAHQA AHOONSIGA

- Legend for map features: Bathymetric contour, Lighthouses, Signal light, Water retaining wall, Rock outcrop, Pits, caves, Sinkholes, Caverns, Isolated stone, Sand, Shallow, Trench, Ditch, Horizontal contours, Intermediate contours, Supplemental contours, Rills, Shallow, etc.

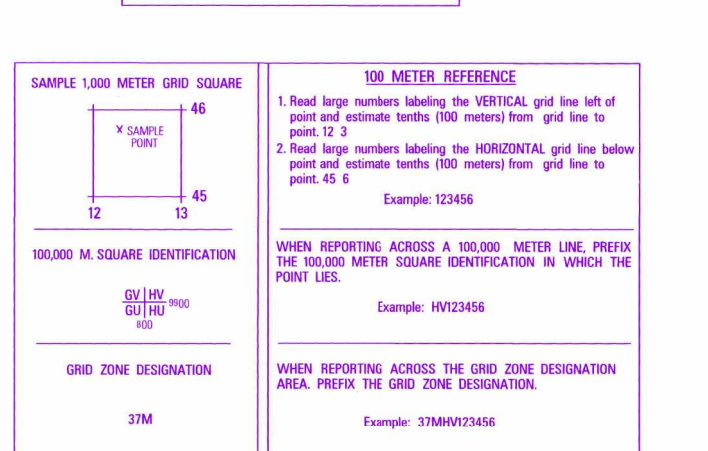
SYMBOL LEGEND

- Legend for map features: Pass, saddle, Ravine, Thorny woods, Short trees, Hedge, Tall tree, Conspicuous tree, Luscious tree, Thorny savanna, Thorny woods, Short trees, Bamboo, Papyrus, Orchards, Plantation, Cultivation, Rice, Enclosure for crops, Ground cover, Stone surface, Bush and grass, etc.

MUQDISHO

- Legend for map features: Smooth sand, Sand mounds, Lateral dunes, Crescent dunes, Region, Game reserve, etc.

CAUTION THIS PRODUCT MAY NOT CONFORM TO THE HORIZONTAL ACCURACY REQUIREMENTS FOR 1:100,000 TOPOGRAPHIC LINE MAPS. EXTREME CAUTION SHOULD BE USED WHEN MAKING MEASUREMENTS.



CAUTION THE 100,000 M SQUARE IDENTIFIERS (TWO-LETTER REFERENCE) ON THIS MAP CONFORM TO THE CURRENTLY ACCEPTED WORLDWIDE SYSTEM (WGS 84). THEY MAY NOT AGREE WITH THE 100,000 M SQUARE IDENTIFIERS FOUND ON OLDER VERSIONS OF JOG'S, TPC'S AND ONC'S.