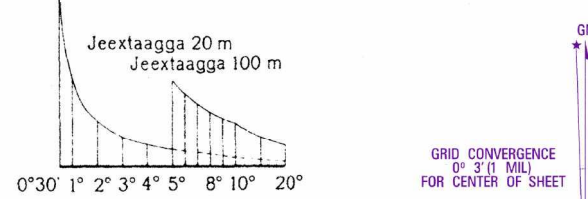
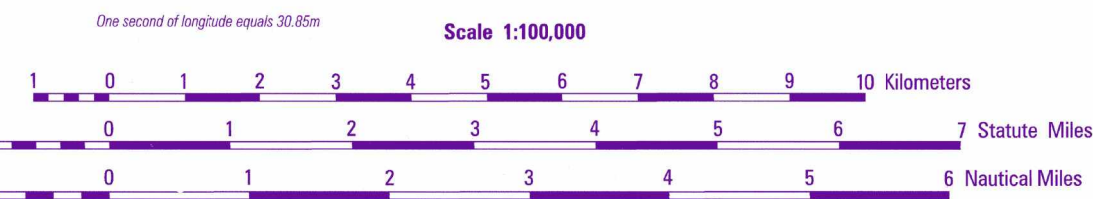
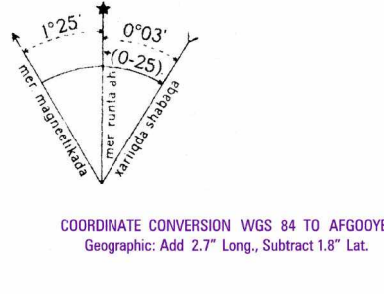


Janjeer 1976 galbeed 1°25'(0-24) Dhowaanshada dhexe meridiyaanka bari 0°03'(0-01) Marka lasaaro kombaska xarunta fertiiska ee shabaca koordinadka, ka durgaa dhexe ee falasaha magneetadka galbeed 1°28'(0-25) Isbedelka janjeerla sannadka galbeed 0°01'(0-00) Saxida kagalaha jhadada marka loo gudbayo aasuulka magneetadka ku darsid (0-25) Tuseelayn: bilo dhexdood wuxu ku tusayaa qaybinta xagal-cabirka (hal qayb oo xagal-cabirka=3.6).

CONTOUR INTERVAL 20 METERS SUPPLEMENTARY CONTOURS 10 METERS

GRID: 1000 METER UTM ZONE 34 WORLD GEODETIC SYSTEM 1984 ELLIPSOID (PURPLE NUMBERED LINES) 2000 METER GAUSS-KRUGER ZONE 8 PROJECTION: KRASSOVSKY ELLIPSOID (BLACK NUMBERED LINES) VERTICAL DATUM: GAUSS-KRUGER VERT. 84 VALUES IN PURPLE HORIZONTAL DATUM: WORLD GEODETIC SYSTEM 1984 Reprinted by NIMA 01-02



ADJOINING SHEETS Jaantuuska iskuduwidda maababka

Table showing adjacent map sheets: NB-38-127, NB-38-128, NB-38-129, NB-38-139, NB-38-140, NB-38-141, NA-38-7, NA-38-8, NA-38-9.

MAP INFORMATION AS OF 1982 LIMITED REVISIONS IN PURPLE AS OF 1992 LEGEND

- Legend items: Airfield Runway, All weather hard surface road, All weather loose surface road, Fair-dry weather road, track, stone, Less than 800m long, Wind measuring station, etc.

- Legend items: Points, Buildings, Grass roof huts, Mosque, Gas station, Windmill, Wind measuring station, etc.

- Legend items: Geological fault, Telegraph, Power transmission line, Seasonal streams, Canals, Water conduits, Wells, Wind driven wells, Motor driven wells, Rainpools, Springs, etc.

- Legend items: Bathymetric contour, Lighthouses, Signal light, Water retaining wall, Rock outcrop, Pit, cove, Knoll, Sinkholes, Isolated stone, Stone and heights, Sand, etc.

- Legend items: Pass, saddle, Ravine, Thorny woods, Tree height, Hedges, Rows of trees, Conspicuous tree, Dense palms, Scattered palms, Thorny savanna, etc.

- Legend items: Smooth sand, Sand mounds, Lateral dunes, Region, Game reserve, etc.

- Legend items: Cultivation, Rice, Enclosure for crops, Degraded savanna, Ground cover, etc.

CAUTION: THIS PRODUCT MAY NOT CONFORM TO THE HORIZONTAL ACCURACY REQUIREMENTS FOR 1:100,000 TOPOGRAPHIC LINE MAPS. EXTREME CAUTION SHOULD BE USED WHEN MAKING MEASUREMENTS. Includes a diagram of a 100-meter grid square and a 100-meter reference line.