

CONTOUR INTERVAL 20 METERS

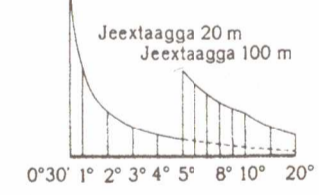
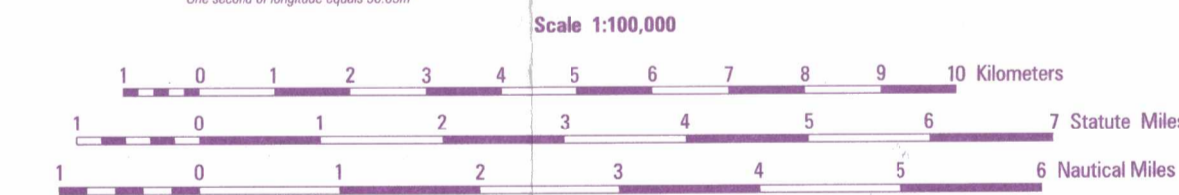
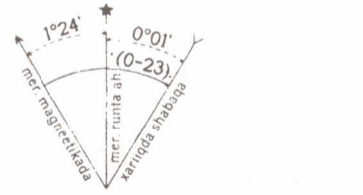
SUPPLEMENTARY CONTOURS 10 METERS

GRID: 1000 METER UTM ZONE 38 WORLD GEODETIC SYSTEM 1984 (PURPLE NUMBERED LINES)

PROJECTION: GAUSS-KRUGER WGS 84 VALUES IN PURPLE

VERTICAL DATUM: MEAN SEA LEVEL

HORIZONTAL DATUM: WORLD GEODETIC SYSTEM 1984



Maabka waxaa lagu soo saaray nidaamka isteeroclogaametriyada sannadka 1975. Waxaa la daabacay 1976.

Sanaankii Gaawi, Ellibsoyda Karasowski.

Table of adjoining sheets: NB-38-126, NB-38-127, NB-38-128, NB-38-138, NB-38-139, NB-38-140, NA-38-6, NA-38-7, NA-38-8

ADJOINING SHEETS

Jaantuska isku-duwidda maabaka

MAP INFORMATION AS OF 1982 LIMITED REVISIONS IN PURPLE AS OF 1992

Legend for map information: All weather hard surface road, All weather loose surface road, Fair/dry weather road, track, street

LEGEND

Legend for map features: a) Hard surface highway, 3 meters wide / b) Medium surface (asphalt) or cobblestone 2 m to 3 m wide / c) Highway under construction / d) Loose surface road, 3 meters wide / e) Road under construction / f) Unimproved road (dirt) / g) Track / h) Footway

SYMBOL LEGEND

Table of symbols for various features: a) Geodetic / leveling staff, b) Astronomic / astronomical, c) Supplementary / Diabolo entomyle, a) Buildings / Doodayn, b) Family dwellings / Jees, c) Grass roof huts and Small nomad houses / Madada ay qaato, d) Mosque / Meesjido, e) Gas station / Baga batol, f) Windmill / Meters haw, g) Wind measuring station / Baga haw oo bar, a) Large airfield / Geegaynka deeryadaha, b) Small airfield / Geegaynka yar, c) Water tanks / Horno hopyd, d) Graves / Gabaya, a) Hard surface highway, 3 meters wide / b) Medium surface (asphalt) or cobblestone 2 m to 3 m wide / c) Highway under construction / d) Loose surface road, 3 meters wide / e) Road under construction / f) Unimproved road (dirt) / g) Track / h) Footway

ASTAAMAHA AOODSIGA

Table of symbols for various features: a) Bathymetric contour / Antigo mooshah, b) Sounding point / Ansiin waf, a) Lighthouses / Ruweedo, b) Signal light / Nald laq, Water retaining wall, dike / Baya amano, a) Rock outcrop / Dhabo (thinned), b) Prominent stone / Dhaqan (thinned), a) Pits, caves / Gool, b) Knoll / Magaay, a) Sinkhole / Haba, b) Cavern / Buraanbur, a) Isolated stone / Dabeyn (thinned), b) Stone and height / Dabeyn (thinned), Sand / Shabeeyo, a) Fine sand / Gald (ay qarsayn), b) Gravel / Dhaqan (ay qarsayn), a) Trench / Dooq, b) Depression / Gadoyo, Horizontal contours / Kartarada (beeshaah), a) Index / Iira, b) Interpolation / Intaan la'a, c) Supplemental / Geegaynka 500.2 spot elevation in meters / cawaynka, a) Rock slope / Iida, b) Cliff, escarpment / Daaq, c) Terrace / Gabay

SYMBOL LEGEND

Table of symbols for various features: a) Thorny woods / Naxad qadad, b) Tree height and diameter in meters / Naxad qadada, a) Rows of trees / Naxad, b) Grass, sedge / Daar, a) Conspicuous tree / Geedo (thinned), b) Lone tree / Geedo, a) Dense palms / Shaar oo xasaa, b) Scattered palms / Enxaawo wafel, Thorny savanna / Kaya qadad, a) Thorny woods / Daar qadad, b) Short trees and groups of short trees / Geedo qadad (ay koo qadad), a) Bamboo / Bamba, b) Papyrus / Babiir, a) Orchards / Banaa'ad, b) Plantation, garden / Baaro, a) Small trees / Geedo qadad, b) Grass / Geedo, c) Unknown / Maki, a) Rice / Batis, b) Enclosures for crops or livestock / Gool, c) Degraded savanna / Daar dhaqan, a) Sparse grass / Tappiish, b) Dense clump / Dajajish, a) Stone surface / Dha'weh, b) Bush and grass / Daar cawsh

SYMBOL LEGEND

Table of symbols for various features: a) Smooth sand / Gald am, b) Rocky sand / Onaas, a) Sand mounds / Banaad, b) Lateral dunes / Dooqad, c) Crescent dunes / Gaars, a) Region / Gobol, b) Game reserve, wild life sanctuary / Amniga ay qarsayn, a) Boundary / Subda, b) Boundary / Subda, a) Region / Gobol, b) Game reserve, wild life sanctuary / Amniga ay qarsayn, a) Smooth sand / Gald am, b) Rocky sand / Onaas, a) Sand mounds / Banaad, b) Lateral dunes / Dooqad, c) Crescent dunes / Gaars, a) Region / Gobol, b) Game reserve, wild life sanctuary / Amniga ay qarsayn, a) Boundary / Subda, b) Boundary / Subda, a) Region / Gobol, b) Game reserve, wild life sanctuary / Amniga ay qarsayn, a) Smooth sand / Gald am, b) Rocky sand / Onaas, a) Sand mounds / Banaad, b) Lateral dunes / Dooqad, c) Crescent dunes / Gaars, a) Region / Gobol, b) Game reserve, wild life sanctuary / Amniga ay qarsayn, a) Boundary / Subda, b) Boundary / Subda, a) Region / Gobol, b) Game reserve, wild life sanctuary / Amniga ay qarsayn

CAUTION THIS PRODUCT MAY NOT CONFORM TO THE HORIZONTAL ACCURACY REQUIREMENTS FOR 1:100,000 TOPOGRAPHIC LINE MAPS. EXTREME CAUTION SHOULD BE USED WHEN MAKING MEASUREMENTS.

Table with grid zone designation and 100 meter reference information.

Table of place names: MUQDISHO, HARGEYSA, JIRRIIBAN, AFGOOYE, CEEL AFWEYNE, TALEEX, LAAMTADUUR