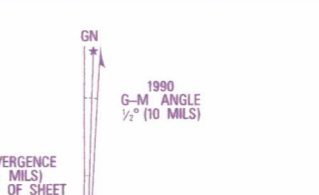
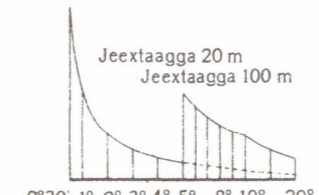
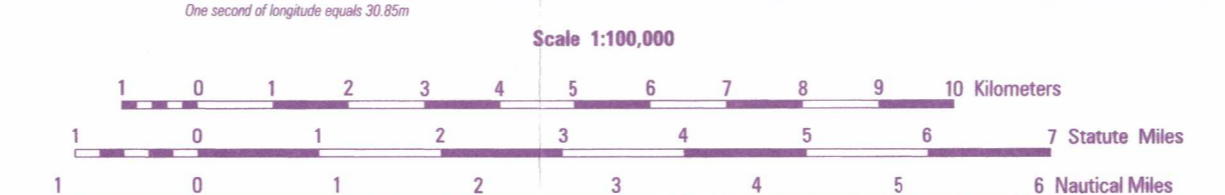


Janjer 1975 galbeed 1°23' (0-23). Dhowanashada dhexe meridiyaanka galbeed 0°06' (0-06). Marka lasaaro kombaska xariiqda fertalka ee shabaha koordinaadka, ka duruga dhexe ee falaaaha magneetikada galbeed 1°15' (0-21). Ibadetka jantaarta namadka galbeed 0°01' (0-01). Saada xagalaha jihada marka loo gudbayo asimuka magneetikada ku dard (0-21). Tuseyaynta dhexdood wuxu ku tusayaa qaybinta xagal-cabirka (hai qayb oo xagal-cabirka 3-6).

CONTOUR INTERVAL 20 METERS

GRID: 1000 METER UTM ZONE 38 WORLD GEODETIC SYSTEM 1984 ELLIPSOID (PURPLE NUMBERED LINES) 2000 METER GAUSS-KRUGER ZONE 8, MASSOVSKY ELLIPSOID (BLACK NUMBERED LINES) PROJECTION: GAUSS-KRUGER (WGS 84 VALUES IN PURPLE) VERTICAL DATUM: MEAN SEA LEVEL HORIZONTAL DATUM: WORLD GEODETIC SYSTEM 1984



Maabka waxa lagu soo saaray nidaamka isterooteogaarmetriyada sanadkii 1975. Waxaa la daabacay 1976. Sansaankii Gaaws, Ellibsoyda Karasowskii

Table of adjoining sheets: NB-38-123, NB-38-124, NB-38-134, NB-38-135, NB-38-136, NA-38-2, NA-38-3, NA-38-4

Prepared and published by the Defense Mapping Agency Aerospace Center, St. Louis, Missouri. Reprinted by NIMA 01-02

COORDINATE CONVERSION WGS 84 TO AGOODEY Geographic Add: 2.1° Long, Subtract 1.8° Lat.

Isiirka kontuurada (horizontaalada) dhan waa 20m. Hab-taaga heerka badda Hindiya ee magaalada Muqdisho

SYMBOL LEGEND: a) Bathymetric contour / Xiriirka moobasho b) Sounding point / Atooska moob

ASTAAMAHA ADOONSIGA: a) Pass, saddle / Karimo b) Ravine (dry) / Iyoq

Maaamuka Magaalo Madaxdada: a) Smooth sand / Gidaa-in b) Rocky sand / Qaroon

MUQDISHO: Magaalo Madaxda J.D.S. HARGEYSA: Magaalo Madaxda gobol. JIRRIIBAN: Magaalo Madaxda degmo

CAUTION: THIS PRODUCT MAY NOT CONFORM TO THE HORIZONTAL ACCURACY REQUIREMENTS FOR 1:100,000 TOPOGRAPHIC LINE MAPS. EXTREME CAUTION SHOULD BE USED WHEN MAKING MEASUREMENTS.

MAP INFORMATION AS OF 1979 LIMITED REVISIONS IN PURPLE AS OF 1992 LEGEND: All weather hard surface road, All weather base surface road, Fair/dry weather road, track, street

Points: a) Geodetic / Jeebaya b) Astronomic / Aamoonaya c) Supplementary / Dhabboobayn

Geological fault / Jeebaya jeeb: a) Telegraph - Telecommunications lines / Silig warqad b) Power transmission line / Kaaroon

Water retaining wall, dyke / Bixiisimo: a) Rock outcrop / Dhabboobayn b) Cavern / Dhabboobayn

Horizontal contours / Kartuurada (horizontaal): a) Intermediate / Kartuur bar ah b) Supplementary / Dugayn

Thorny woods / Kops qadad: a) Thorny woods / Durr qadad b) Short trees and groups of short trees / Gooli qadad

Small trees / Gooli qadad: a) Small trees / Gooli qadad b) Grass / Qawo c) Orchard / Bax

Small dwellings / Buuloyin: a) Small dwellings / Buuloyin b) Stone surface / Dhuuq c) Bush and grass / Dhuuq

CAUTION: THE 100,000 M SQUARE IDENTIFIERS (TWO-LETTER REFERENCE) ON THIS MAP CONFORM TO THE CURRENTLY ACCEPTED WORLDWIDE SYSTEM (WGS 84). THEY MAY NOT AGREE WITH THE 100,000 M SQUARE IDENTIFIERS FOUND ON OLDER VERSIONS OF JOGS, TPC'S AND OPCS.