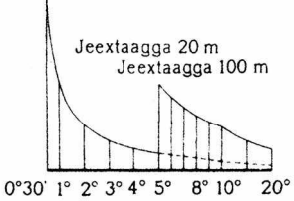
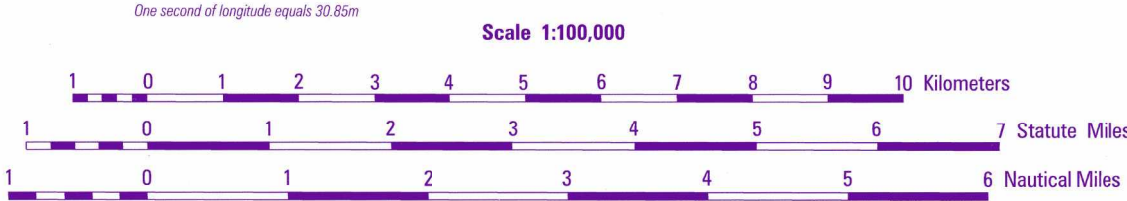


Janjere 1975 galbeed 1°23'(0-23) Dhowaanshada dhexe meridiyaanka galbeed 0°12'(0-03) Marka lasaaro kombarka...

CONTOUR INTERVAL 20 METERS

GRID: 1000 METER UTM ZONE 38 WORLD GEODETIC SYSTEM 1984 ELLIPSOID (PURPLE NUMBERED LINES)...

COORDINATE CONVERSION WGS 84 TO AGFOWE Geographic: Add 3.0° Long, Subtract 1.0° Lat.



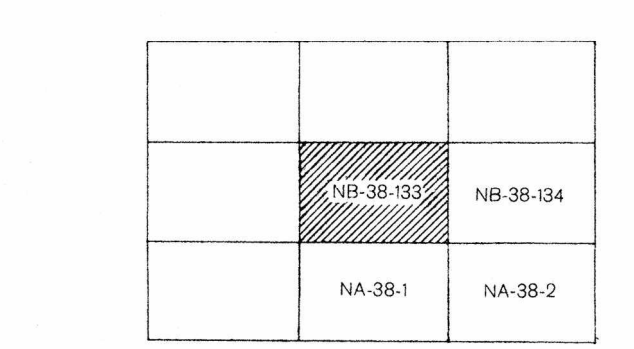
GRID CONVERGENCE 0° 12' 13" WEST FOR CENTER OF SHEET

Maabka waxaa lagu soo saaray nidaamka stereologarametriyada sannadkii 1975. Waxaa la dhaabacay 1976.

Prepared and published by the Defense Mapping Agency Aerospace Center, St. Louis, Missouri.

Sansanki Gaaws, Ellibsoyda Karsooski

ADJOINING SHEETS



MAP INFORMATION AS OF 1983 LIMITED REVISIONS IN PURPLE AS OF 1992

- Building
All weather hard
Surface road
All weather loose surface road
Fair/dry weather road
Track street
Spot elevation
Rains
Shoreline stream
Open water

- Points / Bursto
Buildings / Dalkays
Family dwellings / Jeeso
Grass roof huts and Somali nomad houses / Mudallo iyo aqallo
Mosque / Masjid
Gas station / Raga batar
Windmill / Mawro kawa
Wind measuring station / Raga kawa cabir
Large airfield / Gogaynko daryada
Small airfield / Gogaynko yar
Water tanks / Hoona biyo

- Geological fault / Jeeddo jaldi
Telegraph - Telecommunications lines / Silig warigaysi
Power transmission line / Kowotayn
Perennial streams and lakes / Halaq iyo hawaya jirto ah
Seasonal streams and lakes / Halaq iyo hawaya jirto
Canals / Kalyo
Canals under construction / Kalyo dhacdooyin
Water conduits / Surface / Dhulkama
Underground / Aasa
Wells / Qadi
Wind driven wells / Qadi motor kawa
Motor driven wells / Qadi motor
Rainpools, ponds, reservoirs / Waa, halleya, barta
Springs / Boro
Anchorage / Barmalidagayn
Port, dock / Sanyalagayn
Jetty, breakwater / Gado
Rocks / Dhaqan
Underwater (submerged) / Maqarad
Water level / Bixkashayn
Above water / Ganyo
Reefs / Banaad
Underwater / Maqarad
Above water / Ganyo
Shoal, bank / Banaad
Underwater mounds, rises / Waa biyafawo

- Bathymetric contour / Saniyo maabab
Sounding point / Aboyo moor
Lighthouse / Mawroor
Signal light / Halaq
Water retaining wall, dyke / Bira awoor
Rock outcrop / Dhafaaq
Prominent stone / Dhafaaq
Pit, cave / Qadi
Well / Qadi
Sikhole / Raga
Cave / Kuraasho
Isolated stone / Dhafaaq
Stone and boulder / Dhafaaq
Sand / Shalkays
Fine sand / Qadi iyo awoor
Trench / Deyro
CR, escarpment / Gero
Terrace / Galyo

- Pass, saddle / Keino
Ravine (dry) / Tago
Thorny woods / Halaq qadala
Tree height and diameter in meters / Halaq qadala
Rows of trees / Halaq
Grass, sedge / Daur
Conspicuous tree / Gado-haanoor
Scattered palms / Gado-haanoor
Dense palms / Shaar-awbaar
Scattered palms / Gado-haanoor
Thorny savanna / Kaya qadala
Thorny woods / Halaq qadala
Shrub trees and groups of short trees / Gado qadala
Bamboo / Bana
Papyrus / Bana
Orchards / Bana
Plantation, garden / Bana
Cultivation / Bana
Rice / Bana
Enclosure for crops or livestock / Gado
Degraded savanna / Daur-dhaqan
Spare grass / Tagayn
Dense clump / Tagayn
Stone surface / Dhaqan
Bush and grass / Dhaqan

- Smooth sand / Gado
Rocky sand / Daur
Sand / Gado
Lateral dunes / Daur
Desert dunes / Gado
Region / Gado
Game reserve, wild life sanctuary / Gado
Boundary / Gado
Region / Gado

CAUTION
THIS PRODUCT MAY NOT CONFORM TO THE HORIZONTAL ACCURACY REQUIREMENTS FOR 1:100,000 TOPOGRAPHIC MAPS. EXTREME CAUTION SHOULD BE USED WHEN MAKING MEASUREMENTS.

CAUTION
THE 100,000 METER SQUARE IDENTIFIERS (TWO-LETTER REFERENCE) ON THIS MAP CONFORM TO THE CURRENTLY ACCEPTED WORLDWIDE SYSTEM (WGS 84). THEY MAY NOT AGREE WITH THE 100,000 METER SQUARE IDENTIFIERS FOUND ON OLDER VERSIONS OF JOCS, TPC'S AND OMC'S.

