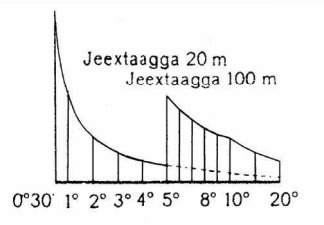
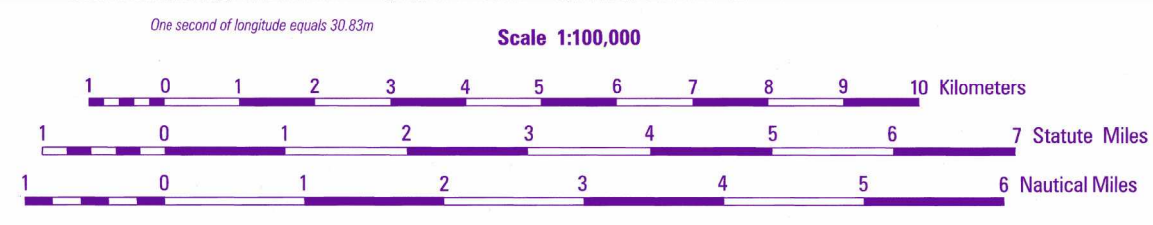


Janjeer 1975 galbeed 1°20'(0-22). Dhowanshada dhexe meridiyaanka galbeed 0°06'(0-02) Marka lasaaro kombaska xariiqda tartiikaha ee shabaca koordinadka...


CONTOUR INTERVAL 20 METERS SUPPLEMENTARY CONTOURS 10 METERS GRID: 1000 METER UTM ZONE 38, WORLD GEODETIC SYSTEM 1984...



Maabka waxaa lagu soo saaray nidaamka stereototogaarimetriyada sannadki 1975. Waxaa la dabacay 1976.



Prepared and published by the Defense Mapping Agency Aerospace Center, St. Louis, Missouri.



MAP INFORMATION AS OF 1984 LIMITED REVISIONS IN PURPLE AS OF 1992 LEGEND Building, All weather hard surface road...

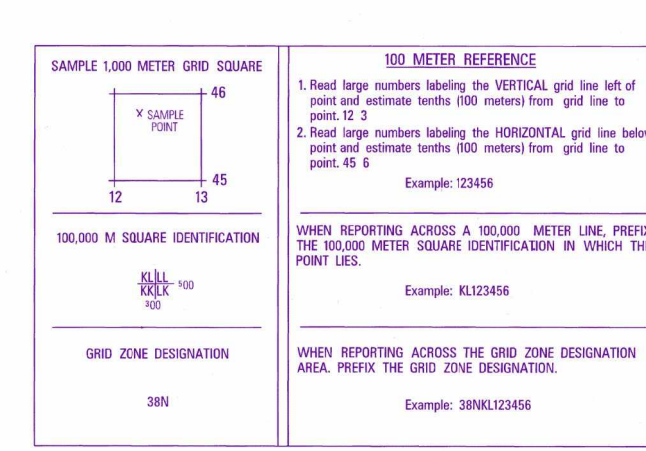
- Points / Benne: a) Geodetic / Injeneriya b) Astronomic / Amnaysiga c) Supplementary / Diidbaco atayayka a) Buildings / Duuboyin b) Family dwellings / Jeeco...

- Geological fault / Injeneriya jidjij a) Telegraph - Telecommunications lines / Siliga warqadaha b) Power transmission line / Korontayn...

- Bathymetric contour / Kariyo moobilshah b) Sounding point / Astooski mool a) Lighthouse / Naarsooda b) Signal light / Nala baq...

- Pass, saddle / Kama b) Ravine (dry) / Tog a) Thorny woods / Naxad qadad b) Tree height and diameter in meters / Naxad qadada...

- Smooth sand / Giddo sin a) Rocky sand / Qarso a) Sand mounds / Buraad b) Lateral dunes / Duusad c) Crescent dunes / Gaarta...



CAUTION THE 100,000 METER SQUARE IDENTIFIERS (TWO-LETTER REFERENCE) ON THIS MAP CONFORM TO THE CURRENTLY ACCEPTED WORLDWIDE SYSTEM (WGS 84)...

USERS SHOULD REFER CORRECTIONS, ADDITIONS, AND COMMENTS TO THE NIMA OPERATIONAL HELP DESK: 1-800-455-0899...