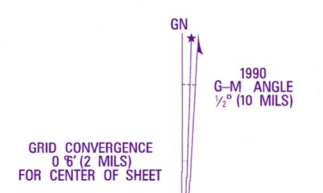
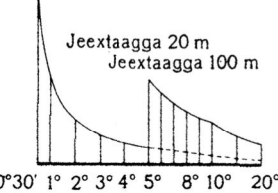
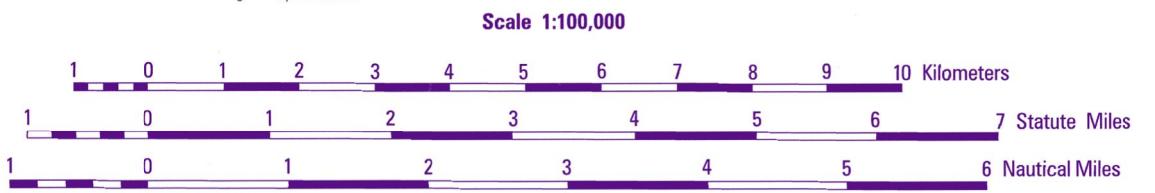


Janjeer 1975 galbeed 1°17'(0-22). Dhowaanshada dhexe meridiyaanka galbeed 0°06'(0-02). Marka lasaaro kombaska xariiqda fariiska ee shabagga koordinaadka, ka diruuga dhexe ee falaaqaha magneetikada galbeed 1°11'(0-20). Isbedelka janjeerta sannadka galbeed 0°01'(0-00). Saxida xagalaha jhadada marka loo gudbayo asimutka magneetikada ku dard (0-20). Tuseelayn bilo dhexdood wuxu ku tusayaa qaybinta xagal-cabirka (hal qayb oo xagal-cabirka=3.6).

CONTOUR INTERVAL 20 METERS
SUPPLEMENTARY CONTOURS 10 METERS

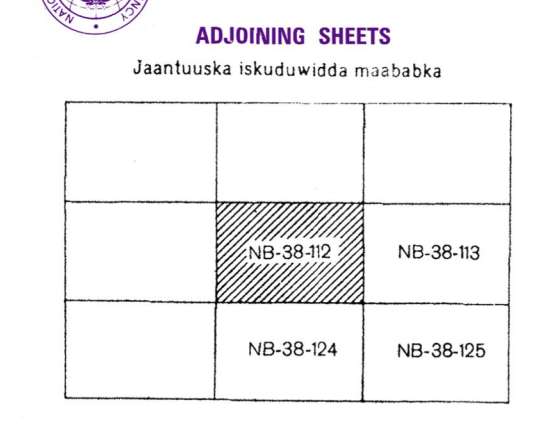
GRID: 1000 METER UTM ZONE 38, WORLD GEODETIC SYSTEM 1984 ELLIPSOID (PURPLE NUMBERED LINES)
2000 METER GAUSS-KRUGER ZONE 4, KRASSOVSKY ELLIPSOID (BLACK NUMBERED LINES)
PROJECTION: GAUSS-KRUGER (WGS 84 VALUES IN PURPLE)
VERTICAL DATUM: MEAN SEA LEVEL
HORIZONTAL DATUM: WORLD GEODETIC SYSTEM 1984

COORDINATE CONVERSION WGS 84 TO AFGOOYE
Geographic Add 2.9° Long, Subtract 1.9° Lat.



Maabka waxaa lagu soo saaray nidaamka isteeroofotogaarametriyada sannadkii 1975. Waxaa la daabacay 1976.
Sanaankii Gaaws, Elibiisoyka Karasooxski.

Prepared and published by the Defense Mapping Agency Aerospace Center, St. Louis, Missouri.



MAP INFORMATION AS OF 1984
LIMITED REVISIONS IN PURPLE AS OF 1992
LEGEND

- Built-up area
- Building
- All weather hard surface road
- All weather loose surface road
- Fair/dry weather road, track, street
- International boundary
- Hut
- Intermittent well
- Spot elevation
- 573

Points / Boobte

- a) Geodetic / Jadaadjo
- b) Astronomic / Ammoosado
- c) Supplementary / Diidbado cotooyaka

Buildings / Dabdooyo

- a) Buildings / Dabdooyo
- b) Family dwellings / Jeeso

Grass roof huts and Somali nomad houses / Huddaha iyo safta

Mosque / Masaajo

Gas station / Baga kama

Windmill / Mataara hawo

Wind measuring station / Baga-hawa cabir

Large airfield / Gopoyaha-ayarsado

Small airfield / Gopoyaha-yar

Water tanks / Hamaa biyo

Graves / Gabaro

Hard surface highway, 3 meters wide / Hadaadaha (beedo) iyo kaabada dhaar 3 mitir ka badan

Highway under construction / Hadaadaha dib-u-dhisada hadda

Loose surface road, 3 meters wide / Waddooyin hogaansan iyo kaabada dh 3 mitir ka yar

Road under construction / Waddooyin hogaansado socdaan

Unimproved road (dirt) / Xagaayo

Track / Dhalooyin

Trail / Waddooyin

Geological fault / Jaaqimo jeeji

- a) Telegraph - Telecommunications lines / Siligyo wariigalin
- b) Power transmission line / Karooyin

Perennial streams and lakes / Wadayaal horeysa iyo qaboob

Seasonal streams and lakes / Wadayaal horeysa qora

Canals / Kalyo

Canals under construction / Kalyo dib-u-dhisada socdaan

Water conduits / a) Surface / Duulmarraan Duulmarraan b) Underground / Aaon

Wells / Galal

- a) Wind driven wells / Galal motor hawo
- b) Motor driven wells / Galal motor

Rainpools, ponds, reservoirs / Wiro, balleh, borkoto

Springs / Ilaadood

- a) Natural / Hadaadaha
- b) Man-made / Hadaadaha

Anchorage / Bannaadigaagayn

Port, dock / Kanaadiga

Jetty, breakwater / Gado

Underwater (submerged) / Meqanaya

Diagonal / Diagonal

Water level / Byakaloooyin

Spot elevation in meters / Cotooyaha taagga

Underwater (submerged) / Meqanaya

Surface / Duulmarraan

Above water / Carriyay

Shoal, bank / Banaa hadayn

Underwater mounds, rises / Qarar biyoqabooq

Bathymetric contour / Tariiqo moolahayn

Sounding point / Astoyin nool

Lighthouses / Meqanado

Signal light / Hadaadaha

Water retaining wall, dyke / Biyo sirro

Rock outcrop / Dhaadaha fiiqmeed

Prominent stone / Diyaqan fiiqmeed

Pits, caves / Gado

Knot / Magaano

Sinkholes / Hagbo

Cavern / Huraantaro

Isolated stone / Duulmarraan hadayn

Stone and heights / Duulmarraan fiiqmeed

Sand / Shaloojey

- a) Fine sand / Gidid iyo carsooyin
- b) Gravel / Diyaqan iyo carsooyin

Trench / Dhaan

Depression / Gado

Horizontal contours / Kontauro (horizontaal)

- a) Index / Ilaa
- b) Intermediate / Kanaadaha
- c) Supplementary / Gopoyaha

Spot elevation in meters / Cotooyaha taagga

Rocky slope / Kalo

Cliff, escarpment / Qarar

Terrace / Gado

Past, saddle / Xaime

Ravine (dry) / Topo

Thorny woods / Hadaadaha qado

Tree height and diameter in meters / Hadaadaha qado

Roads / Taagga

- a) Rows of trees / Hadaadaha
- b) Grass, sedge / Dur

Conspicuous tree / Gado-fiiqmeed

Loose tree / Gado

Dense palms / Shoox-shoox

Scattered palms / Gado-hadaadaha

Thorny savanna / Kalo qado

Thorny woods / Dur qado

Short trees and groups of short trees / Gado qado iyo koox gado qado

Bamboo / Bamba

Papyrus / Baaqin

Orchard / Banaa wiro

Plantation, garden / Banaa

Cultivation / Banaa wiro

Bare woods / a) Small trees / Gado qado b) Grass / Gado c) Unknown / Maayo

Rice / Banaa

Enclosure for crops or livestock / Gado

Degraded savanna / Dur dhaan

Ground cover / a) Sparse grass / Taagga b) Dense clump / Diyaqan

Stone surface / Dir hadayn

Bush and grass / Dir hadayn

Maamulka Magaalo Madaxdada

MUQDISHO Magaalo Madaxda J.D.S.

HARGEYSA Magaalo Madaxda gobol

JIRRIIBAN Magaalo Madaxda degmo

Magaalooyinka dadku degganyahay

AFGOOYE ka 10000 ilaa 50 000 kunool yihin

CEEL AFWEYNE ka 2000 ilaa 10 000 kunool yihin

TALEEX ka yar 2 000 inta kunool

LAANTABOOR Buulooyinka shaqalaha

Xalin 4/25

Small dwellings / Buulooyin: sareysaha-waa dhaanaha oo dhan hosseyaha-waa aqallo kaliyaha. Lower figure indicates total structures. Upper figure indicates number of buildings.

CAUTION
THIS PRODUCT MAY NOT CONFORM TO THE HORIZONTAL ACCURACY REQUIREMENTS FOR 1:100,000 TOPOGRAPHIC LINE MAPS. EXTREME CAUTION SHOULD BE USED WHEN MAKING MEASUREMENTS.

CAUTION
THE 100,000 METER SQUARE IDENTIFIERS (TWO-LETTER REFERENCE) ON THIS MAP CONFORM TO THE CURRENTLY ACCEPTED WORLDWIDE SYSTEM (WGS 84). THEY MAY NOT AGREE WITH THE 100,000 METER SQUARE IDENTIFIERS FOUND ON OLDER VERSIONS OF JOG'S, TPC'S AND ONCS.