

Janjer 1976 galbeed 2°01'(0-34). Dhowanahada dhexe meridiyaanka galbeed 0°01'(0-00). Marka lasaaro kombaska xariiqda tertalka ee shabaga koordinaadka ka duruga dhexe ee lafaadha magneetikada galbeed 2°00'(0-34). Isbedelka janteerta sannadka galbeed 0°01'(0-00). Saxiida kaqalaha ijtida marka loo gudbayo asimuka magneetikada ku darid (0-34). Tuseeyay bilo dhexdood wuxu ku tusayaa qaybinta xagal-cabirka (na) qayb oo xagal-cabirka=3.6).

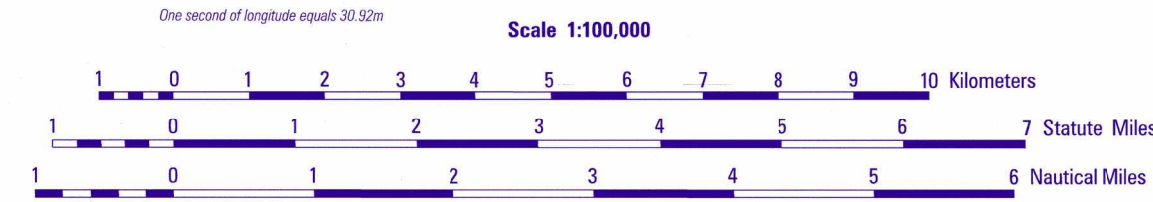
CONTOUR INTERVAL 20 METERS

SUPPLEMENTARY CONTOURS 10 METERS

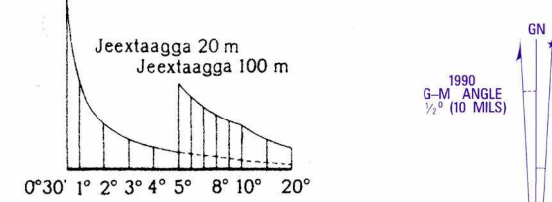
GRID: 1000 METER UTM ZONE 38 WORLD GEODETIC SYSTEM 1984 ELLIPSOID (PURPLE NUMBERED LINES) 2000 METER GAUSS-KRUGER ZONE 8, KRASSOVSKY ELLIPSOID (BLACK NUMBERED LINES) PROJECTION: GAUSS-KRUGER WGS 84 VALUES IN PURPLE VERTICAL DATUM: MEAN SEA LEVEL HORIZONTAL DATUM: WORLD GEODETIC SYSTEM 1984

COORDINATE CONVERSION WGS 84 TO AFGOYE

Geographic: Add 2.9" Long, Subtract 1.5" Lat.

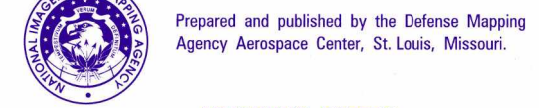


Isujirka kontarada (horizontaalada) dhan wax 20m Hab-taaga heerka hadda Hindiya ee magaaladda Muqdisho



Maabka waxaa lagu soo saaray nidaamka sileerootoogaraametriyada sannadki 1976. Waxaa la daabacay 1976.

Sansankii Gaaws, Elliboydka Karasovskii.



Prepared and published by the Defense Mapping Agency Aerospace Center, St. Louis, Missouri.

Table of adjoining sheets: NA-38-109, NA-38-110, NA-38-111, NA-38-121, NA-38-122, NA-38-123, NA-38-133, NA-38-134, NA-38-135

MAP INFORMATION AS OF 1988 LIMITED REVISIONS IN PURPLE AS OF 1992 LEGEND

- Legend items: Airfield Runway, Built-up area, Building, All weather hard surface road, All weather loose surface road, Fair/dry weather road, track, street, Bridge, Landmark feature, Tank, Powerline, Power transformer station, Airport.

- Legend items: Points/Beacons, Buildings/Daddoyn, Family dwellings/Jees, Grass roof huts and Somali nomad houses/Mudaha iyo ogalo, Mosque/Masjido, Gas station/Raga beel, Windmill/Motors hawo, Wind measuring station/Raga heve cabir, Large airfield/Geopoyinka dawaaradka, Small airfield/Geopoyinka yar-yar, Water tanks/Hoome biyoed, Graves/Ooboro, Hard surface highway, 3 meters wide/Robocimiso (wadno) iyo kaabdo dher 3 mitir ka badan, Highway under construction/Robocimiso kaqaybka sodon, Loose surface road, 3 meters wide/Waddooyin hoogsoon iyo kaabdo dher 3 mitir ka yar, Road under construction/Waddooyin kaqaybka sodon, Unimproved road (dirt)/Kagayfo, Track/Dhabeeyo, Trail/Wadijooyin.

- Legend items: Geologic fault/Jeesimo joolo, Telegraph-Telecommunications lines/Siipar waraaha, Power transmission line/Karsooyin, Perennial streams and lakes/Wabiyeyn iyo harayniga joolo, Seasonal streams and lakes/Wabiyeyn iyo harayniga joolo, Canals/Kalyo, Canals under construction/Kalyo dhaqanhooda sodon, Water conduits/Surface/Duulkaamoo Duulkaamoo, Underground/Aas, Wells/Gald, Wind driven wells/Cald rotor hawo, Motor driven wells/Cald motor, Rainpools, ponds, reservoirs/Wera, bollo, boko, Springs/Siipoo, Natural/Habaysoo, Man-made/Habayso, Anchorage/Barsidiglooyin, Port, dock/Karsooyin, Jetty, breakwater/Gadke, Underwater (submerged)/Meqanso, Water level/Biyokoojii, Above water/Carriyo, Underwater/Maqanso, Above water/Carriyo, Shoal bank/Baars baadad, Underwater mounds, rises/Gore biyokoojii.

- Legend items: Bathymetric contour/Enjimo noolshoob, Sounding point/Ataawo nool, Lighthouses/Mararado, Signal light/Madi beel, Water retaining wall, dyke/Byo xisnoo, Rock outcrop/Duulkaamoo filnaamoo, Prominent stone/Duulkaamoo filnaamoo, Pits, caves/Gald, Kool/Maqanso, Sinkholes/Hogbe, Cavern/Hararharo, Isolated stone/Duulkaamoo tehel, Stone and heights/Duulkaamoo filnaamoo, Terrace/Daayo, Depression/Gadke, Horizontal contours/Kantarada (horizontaal), Index/Insi, Intermediate/Kantarada barak, Supplementary/Geopoyin, Spot elevation in meters/Spot elevation, Underwater (submerged)/Meqanso, Water level/Biyokoojii, Above water/Carriyo, Underwater/Maqanso, Above water/Carriyo, Shoal bank/Baars baadad, Underwater mounds, rises/Gore biyokoojii.

- Legend items: Pass, saddle/Karimo, Ravine (dry)/Tago, Thorny woods/Hawid goolad, Tree height and diameter in meters/Hawid goolad, Rows of trees/Hawid, Grass, sedge/Dar, Conspicuous tree/Geedo-filnaamoo, Lone tree/Geedo, Dense palms/Shuuc ooqanso, Scattered palms/Cowboos tehel, Thorny savanna/Kom goolad, Thorny woods/Dur goolad, Short trees and groups of short trees/Geedo joolo iyo koox geedo joolo, Bamboo/Bambo, Papaya/Boobin, Orchards/Baars mirod, Plantation, garden/Baars, Cultivation/Baars waddeed, Small trees/Geedo joolo, Grass/Geedo, Unknown/Makay, Rice/Beris, Enclosure for crops or livestock/Gald, Degraded savanna/Dur filnaamoo, Sparse grass/Tagoqah, Dense clumps/Dagloqah, Rocky slope/Kalaw, Cliff, escarpment/Qoror, Terrace/Gadke, Stone surface/Dur tehel, Bush and grass/Dur caw-lich.

- Legend items: Smooth sand/Cidde-ime, Rocky sand/Ooqans, Sand mounds/Baars, Lateral dunes/Duud, Crescent dunes/Gaars, Region/Gobol, Game reserve, wild life sanctuary/Baars waddeed, Maamulka Magaalo Madaxda, MUQDISHO, HARGEYSA, JIRRIIBAN, Magaalooyinka dadku degganyahay, AFGOYE, CEEL AFWEYNE, TALEEX, LAANTABUUR, Small dwellings/Buulooqayin, Upper figure indicates total structures, Lower figure indicates number of buildings.

Caution: THIS PRODUCT MAY NOT CONFORM TO THE HORIZONTAL ACCURACY REQUIREMENTS FOR 1:100,000 TOPOGRAPHIC LINE MAPS. EXTREME CAUTION SHOULD BE USED WHEN MAKING MEASUREMENTS.

Jaantuuska sawirreeka: 100 METER REFERENCE, SAMPLE 1000 METER GRID SQUARE, 10000 M. SQUARE IDENTIFICATION, GRID ZONE DESIGNATION, 38N, Waddooyinka wakhtiga aabaarta waxey suragal u tahay dhaqdhaqaaqa gawagahda iney ku socon karaan, oo dhan ilaa 40 km/s, meelaha waddooyinka ka baxsan wax ku dhib dhaqdhaqaaqa gawagahda.