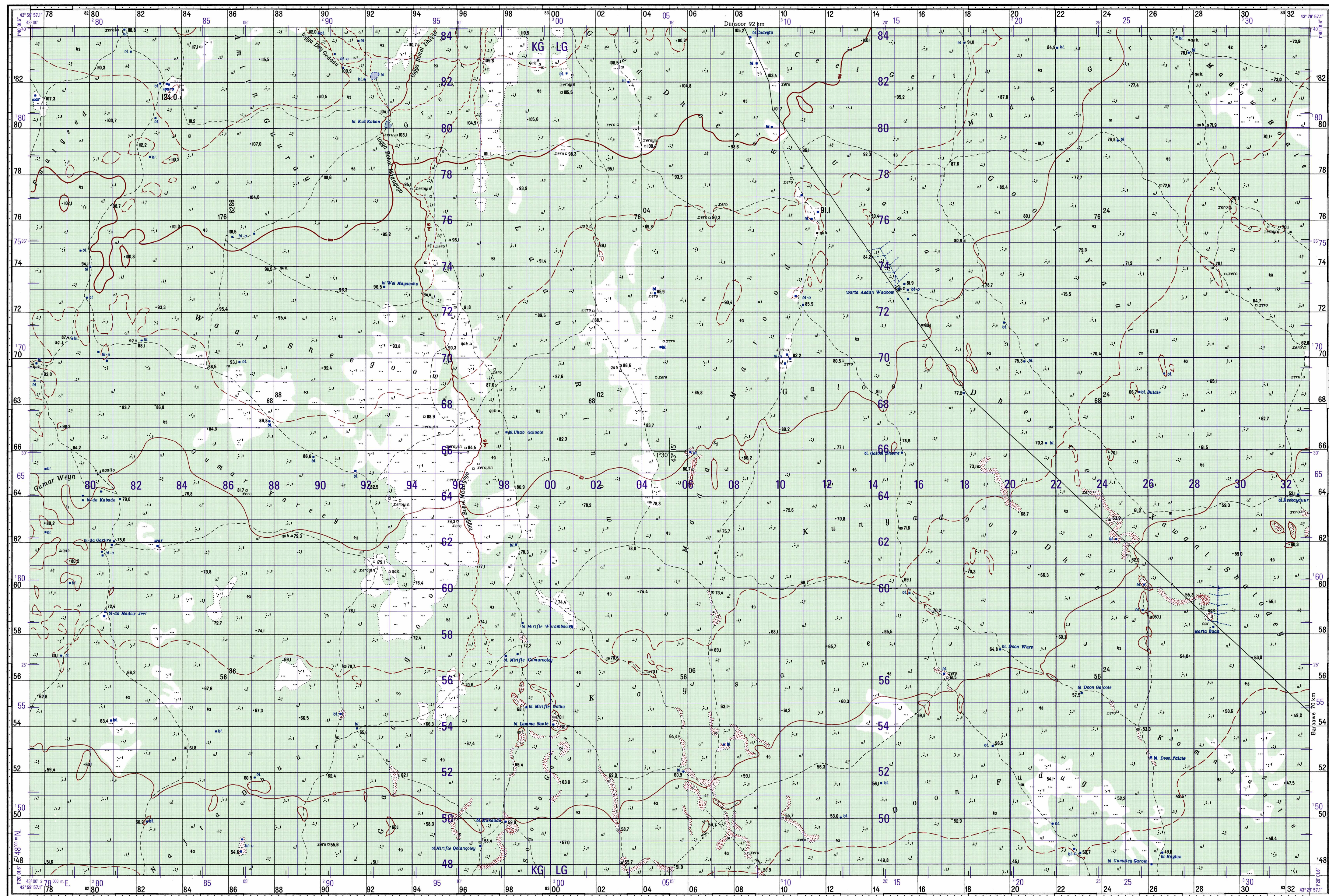


Jamhuuriyada Demuqraadiga Soomaaliyeed

warta BUAA



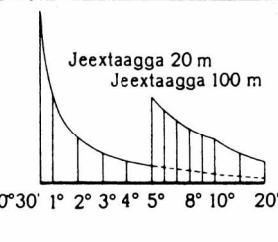
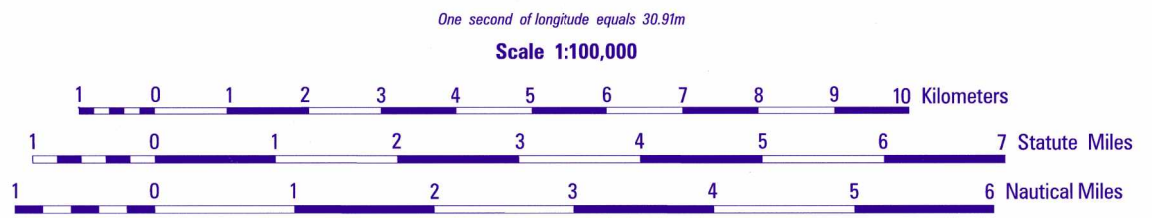
Janjari 1976 galbeed 1°51'(0-31) Dhowaanshada dhexe jantariyaanka galbeed 0°03'(0-01) Marka lasaaro kombaska xariiqda fertiikalka ee shabaqa koordinaadka, ka duruga dhexe ee faa'idaha magnetikada galbeed 1°48'(0-30) Isbedelka jantariyaanka galbeed 0°01'(0-00) Saxiida sagalaha jilaha marka loo gudbayo asimuka magnetikada ku darid (0-30) Tuselayn-bilo dhexdood wuxu ku tusayaa qaybinta xagal-cabirka (hal qayb oo xagal-cabirka=3'6).

CONTOUR INTERVAL 20 METERS
SUPPLEMENTARY CONTOURS TO METERS

GRID: 1,000 METER UTM ZONE 38, WORLD GEODETIC SYSTEM 1984 ELLIPSOID, WORLD GEODETIC SYSTEM 1984 DATUM (PURPLE NUMBERED LINES)
2,000 METER GAUSS-KRUGER ZONE 6, KRASSOVSKY ELLIPSOID, ALGOOYE DATUM (BLACK NUMBERED LINES)
PROJECTION: GAUSS-KRUGER (WGS 84 CORNER VALUES IN PURPLE)
VERTICAL DATUM: MEAN SEA LEVEL
HORIZONTAL DATUM: WORLD GEODETIC SYSTEM 1984
Reprinted by NIMA, 01-02

COORDINATE CONVERSION WGS 84 TO ALGOOYE

Geographic: Add 2.9" Long, Subtract 1.6" Lat.



GRID CONVERSION
1:100,000
FOR CENTER OF SHEET

Maabka wasaa lagu soo saaray nidaamka isteroofotogaaramiyada sanadkii 1976. Waxaa la daabacay 1976.

Sansaankii Gaaws, Elibiidyoka Karasowki.

Prepared and published by the Defense Mapping Agency Hydrographic/Topographic Center, Bethesda, Md.

Table of adjoining sheets: NA-38-74, NA-38-75, NA-38-76, NA-38-86, NA-38-87, NA-38-88, NA-38-98, NA-38-99, NA-38-100.

LIMITED REVISIONS IN PURPLE AS OF 1992
Map information as of 1987

- Points / Benjir
a) Geodetic / Jidkaasada
b) Astronomic / Astrooniyada
c) Supplementary / Diihaada eeyooyinka
Buildings / Doojinta
Family dwellings / Jaaco
Grass roof huts and Somali nomad houses / Moduulo iyo eeylo
Mosque / Masaajid
Gas station / Raga kaniil
Windmill / Motoora kawa
Wind measuring station / Raga hawa baari
Large airfield / Gogaynaya booyaraha
Small airfield / Gogaynaya yar-yaar
Water tanks / Hamaa biyoood
Graves / Qaburo
Hard surface highway, 3 meters wide / Halkaasimada (asfalka) iyo kaniilka dherer 3 mitir ka badan
Highway under construction / Halkaasimada dhismayaalada
Loose surface road, 3 meters wide / Waddooyin hogaansay iyo kaniilka dh 3 mitir ka yar
Road under construction / Waddooyin hogaansay iyo kaniilka dh 3 mitir ka yar
Unimproved road (dirt) / Ragaayn
Track / Diihaayn
Trail / Waddooyinka
Geological fault / Jeednimo jidka
Telegraph - Telecommunications lines / Siligga warqadaha
Power transmission line / Karoortoyinka
Perennial streams and lakes / Nalwoyo iyo kaniilka
Seasonal streams and lakes / Nalwoyo iyo kaniilka
Canals / Kalyo
Canals under construction / Kalyo dhismayaalada
Water conduits / a) Surface / Diihaayn
b) Underground / Jaaco
Wells / Gald
Wind driven wells / Gald motoora kawa
Motor driven wells / Gald motoora
Rainpools, ponds, reservoirs / Waa, balyi, baxdo
Springs / a) Natural / Halkaasimada
b) Man-made / Halkaasimada
Anchorage / Bannaahidhagayn
Port, dock / Xarigaadag
Jetty, breakwater / Garbo
Underwater (submerged) / Moqoonn
Water level / Biyoqalabiyayn
Above water / Ganjey
Reefs / Shaabiyad
Underwater / Moqoonn
Above water / Ganjey
Shoal, bank / Buuro baadi
Underwater mounds, rises / Qaar biyoqalabiyayn

SYMBOL LEGEND ASTAAMAHA AQOONSIGA

- Bathymetric contour / Xariiqda moolinta
Sounding point / Astooyn mool
Lighthouses / Masaajid
Signal light / Hald baqo
Water retaining wall, dyke / Biyo aroos
Rock outcrop / Diihaayn dhismayaal
Prominent stone / Diihaayn dhismayaal
Pits, caves / Gald
Knoll / Magaaro
Shrubland / Regla
Cavern / Aawadnimo
Isolated stone / Diihaayn mool
Motor driven wells / Gald motoora
Rocks / a) Underwater (submerged) / Moqoonn
b) Water level / Biyoqalabiyayn
c) Above water / Ganjey
Reefs / Shaabiyad
Underwater / Moqoonn
Above water / Ganjey
Shoal, bank / Buuro baadi
Underwater mounds, rises / Qaar biyoqalabiyayn
Pass, saddle / Keine
Ravine (dry) / Togog
Thorny woods / Hald qodood
Tree height and diameters in meters / Hald qodood
Hedges / a) Rows of trees / Hald qodood
Teeded: b) Grass, sedge / Diihaayn
Conspicuous tree / Gald dhismayaal
Long tree / Gald
Dense palms / Gald aawadnimo
Scattered palms / Gald aawadnimo
Thorny savanna / Kaniil qodood
Short trees and groups of short trees / Gald qodood
Bamboo / Banna
Papyrus / Banna
Orchards / Banna
Plantation, garden / Baaro
Small trees / Gald qodood
Cultivation / Banna
Beehive / Banna
Rice / Banna
Enclosure for crops or livestock / Gald
Degraded savanna / Diihaayn
Ground cover / a) Sparse grass / Teggaah
b) Dense clumps / Diihaayn
Stone surface / Diihaayn
Bush and grass / Diihaayn

Maamulka Magaalo Madaxdada MUQDISHO Magaalo Madaxda J.D.S. HARGEYSA Magaalo Madaxda gobol. JIRRIIBAN District Capital Magaalo Madaxda degmo. Magaalooyinka dadku degganyahay AFGOOYE ka 10000 ilaa 50 000 kunool yihin. CEEL AFWEYNE ka 2 000 ilaa 10 000 kunool yihin. TALEEX ka yar 2 000 inta kunool. LAANTABUR Buulooyinka shaqalaha. Xalim 4/25 Small dwellings / Buulooyin: sarreyaha-waa dhismaha oo dhan hooseyaha-waa aqallo kalyah. Upper figure indicates total structures. Lower figure indicates number of buildings.

CAUTION THIS PRODUCT MAY NOT CONFORM TO THE HORIZONTAL ACCURACY REQUIREMENTS FOR 1:100,000 TOPOGRAPHIC LINE MAPS. EXTREME CAUTION SHOULD BE USED WHEN MAKING MEASUREMENTS.