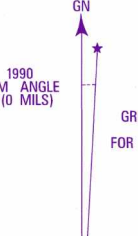
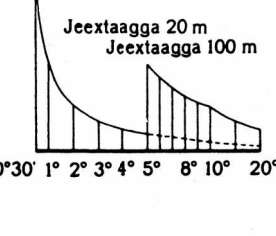
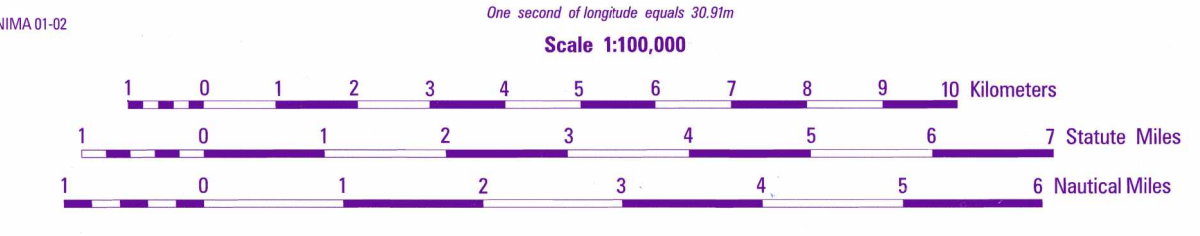


Janjeer 1976 galbeed (751(0-31) Dhowanshada dhexe meridiyanka galbeed 0°04'(0-01) Marka lasaaro kombaska xariidaha ferikalka ee shabaha kordinadka, ka duruga dhexe ee faladaha magneetikada galbeed 1°47'(0-30) Isbedelka janjerka sannadka galbeed 0°01'(0-00) Saxida xagalaha jidaha marka loo gudbayo asimulka magneetikada ku darid (0-30). Tuseelayn: bilob dhexdood wuxu ku tusayaa qaybinta xagal-cabirka (hal qayb oo xagal-cabirka=3.6).

CONTOUR INTERVAL 20 METERS
SUPPLEMENTARY CONTOURS 10 METERS


GRID: 1,000 METER UTM ZONE 38, WORLD GEODETIC SYSTEM 1984 ELLIPSOID, WORLD GEODETIC SYSTEM 1984 DATUM (PURPLE NUMBERED LINES)
2,000 METER GAUSS-KRUGER ZONE 8, KRASSOVSKY ELLIPSOID, AFGOOYE DATUM (BLACK NUMBERED LINES)
2,000 METER GAUSS-KRUGER ZONE 7, KRASSOVSKY ELLIPSOID, AFGOOYE DATUM (BLACK NUMBERED TICKS)
PROJECTION: TRANSVERSE MERCATOR (PURPLE TICKS AND VALUES)
GAUSS-KRUGER (BLACK TICKS AND VALUES)
VERTICAL DATUM: MEAN SEA LEVEL
HORIZONTAL DATUM: WORLD GEODETIC SYSTEM 1984

COORDINATE CONVERSION WGS 84 TO AFGOOYE
Geographic: Add 2.9' Long., Subtract 1.6' Lat.



Maabka waxaa lagu soo saaray nidaamka isceerololagaarmetriyada sannadki 1976. Waxaa la daabacay 1976.

Sanaankii Casaw, Ellibsoyinka Karsoorki.



Prepared and published by the Defense Mapping Agency Hydrographic/Topographic Center Bethesda, Md.

Table of adjoining sheets: NA-38-73, NA-38-74, NA-38-75, NA-38-85, NA-38-86, NA-38-87, NA-38-97, NA-38-98, NA-38-99.

LIMITED REVISIONS IN PURPLE AS OF 1992
Map information as of 1991

LEGEND table with symbols for buildings, roads, rivers, and other features.

Table of symbols for buildings, roads, rivers, and other features.

Table of symbols for telegraph lines, power lines, streams, canals, water conduits, wells, and wind stations.

Table of symbols for bathymetric contours, lighthouses, water retaining walls, rock outcrops, and sinkholes.

Table of symbols for thorny woods, hedges, conspicuous trees, dense palms, and thorny savanna.

Table of symbols for smooth sand, rocky sand, sand mounds, and boundaries.

Table of symbols for Maamulka Magaalo Madaxdada, MUQDISHO, HARGEYSA, JIRRIIBAN, and Magaalooyinka dadku degganyahay.

Table of symbols for AFGOOYE, CEEL AFWEYNE, TALEEX, and LAANTUBUUR.

CAUTION: THIS PRODUCT MAY NOT CONFORM TO THE HORIZONTAL ACCURACY REQUIREMENTS FOR 1:100,000 TOPOGRAPHIC LINE MAPS. EXTREME CAUTION SHOULD BE USED WHEN MAKING MEASUREMENTS.

