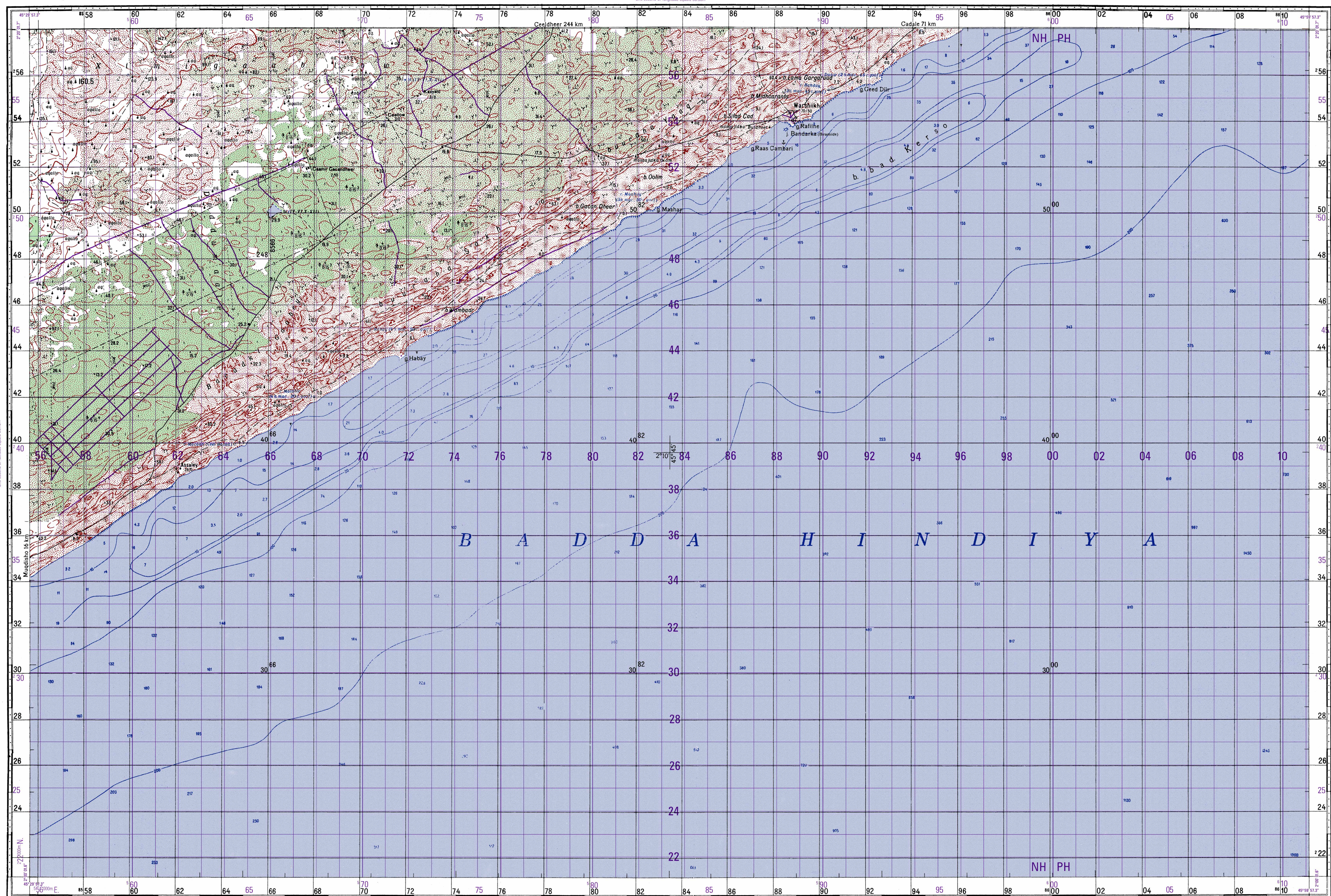


Jamhuuriyada Demuqraadiga Soomaaliyeed

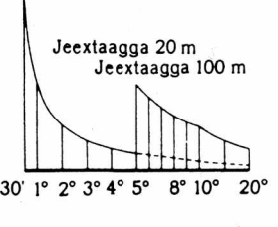
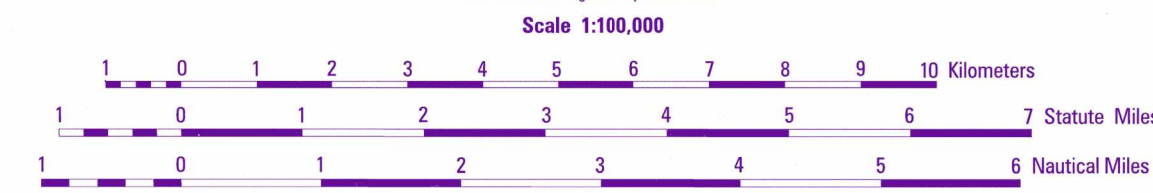
WARSHIIKH



Janjeer 1976 galbeed 1°45'(0-29) Dhowaanshada dhexe meridiyaanka bari 0°02'(0-01) Marka lasaaro kombaska xariirka fertiika ee shabaka koordinaadka ka duruga dhexe ee laaadh magnetikada galbeed 1°47'(0-30) Isbedelka janjeerka sannadka galbeed 0°01'(0-00) Saxida xagalaha jirada marka loo gudbayo asimulka magnetikada ku darid(0-30) Tuseelayn: bilo dhexdood wuxu ku tusayaa qaybinta xagal-cabirka (hal qayb oo xagalcabirka =3.6)

CONTOUR INTERVAL 20 METERS SUPPLEMENTARY CONTOURS 10 METERS GRID: 1:000 METER UTM ZONE 38 WORLD GEODETIC SYSTEM 1984 ELLIPSOID WORLD GEODETIC SYSTEM 1984 DATUM (PURPLE NUMBERED LINES) 2:000 METER GAUSS-KRUGER ZONE 8 KRASSOVSKY ELLIPSOID AFGOOYE DATUM (BLACK NUMBERED LINES) PROJECTION: GAUSS-KRUGER (NVS 84 CORNER VALUES IN PURPLE) VERTICAL DATUM: MEAN SEA LEVEL HORIZONTAL DATUM: WORLD GEODETIC SYSTEM 1984 Reprinted by NIMA 01-02

COORDINATE CONVERSION WGS 84 TO AFGOOYE Geographic: Add 1.7° Long; Subtract 1.7° Lat.



GRID CONVERGENCE 0°12' (10 MILES) FOR CENTER OF SHEET TO CONVERT A MAGNETIC AZIMUTH TO A GRID AZIMUTH SUBTRACT 0.4° ANGLE TO CONVERT A GRID AZIMUTH TO A MAGNETIC AZIMUTH ADD 0.4° ANGLE

Maabka waxaa lagu soo saray nidaamka stereoofotogrametriyada sannadki 1976. Waxaa la daabayay 1976.

Sansaankii Gaaws Ellibsoyda Karasovskii.

CAUTION THIS PRODUCT MAY NOT CONFORM TO THE HORIZONTAL ACCURACY REQUIREMENTS FOR 1:100,000 TOPOGRAPHIC LINE MAPS. EXTREME CAUTION SHOULD BE USED WHEN MAKING MEASUREMENTS.

Prepared and published by the Defense Mapping Agency Hydrographic/Topographic Center Bethesda, Md.

Table with 3 columns: NA-38-55, NA-38-56, NA-38-57. Row 1: NA-38-55, NA-38-56, NA-38-57. Row 2: NA-38-67, NA-38-68. Row 3: NA-38-79.

LIMITED REVISIONS IN PURPLE Map information as of 1983

LEGEND Buildings, All weather hard surface road, All weather loose surface road, Fair/dry weather road, track, street.

SYMBOL LEGEND ASTAAMAHA ADOONSIGA. a) Geodetic / Jandisjooj b) Points / Barta. a) Buildings / Duddooyin b) Family dwellings / Jaas. Grass roof huts and Somali nomad houses / Madallo iyo oqallo. Mosque / Masjidó. Gas station / Raga-bank. Windmill / Motoora hawo. Wind measuring station / Raga-hawo-cabir. Large airfield / Gopoolka daryawadaha. Small airfield / Gopoolka-yeer-yeer. Water tanks / Heeso biyoed. Graves / Daburo. Hard surface highway, 3 meters wide / Heesoomo (wado) iyo laabada dhowr 3 mita ka badan. Highway under construction / Heesoomo dhismaha dhowr dhowr. Loose surface road, 3 meters wide / Waddooyin heesoomo iyo laabada 3 mita ka yar. Road under construction / Waddooyin heesoomo dhismaha dhowr dhowr. Unimproved road (dirt) / Kagaqay. Track / Dhibooyin. Trail / Waddooyin.

SYMBOL LEGEND ASTAAMAHA ADOONSIGA. a) Bathymetric contour / Karjimo moobisheeg b) Sounding point / Asooyin moel. Lighthouses / Masoodo. Signal light / Nadi boq. Water retaining wall, dyke / Bjo siiremo. Rock outcrop / Dhaabab hirsameed. Prominent stone / Dhaqan hirsameed. Pits, caves / Gadal. Khol / Mgauro. Sinkholes / Hago. Cavern / Haraakuro. Isolated stone / Dudamooyin heesoomo. Stone and heights / Dudamooyin hirsameed. Fine sand / Gadal iyo ooqooyin. Gravel / Dhaqan iyo guraaweyn. Trench / Dawaq. Depression / Gadoyo. Horizontal contours / Kantuurada (horizontaal). Index / Iiso. Intermediate / Kantuurada bar ah. Supplementary / Gargayso. Spot elevation in meters / 596.2 - spot elevation in meters / 596.2 - spot elevation in meters. Rocky slope / Kabe. Cliff escarpment / Qaar. Terrace / Gabay.

SYMBOL LEGEND ASTAAMAHA ADOONSIGA. a) Pass, saddle / Kerimo. Ravine (dry) / Toqo. Tree height and diameters in meters / Hordad qadada. Rows of trees / Hordad Toqo. Conspicuous tree / Gado hirsameed. Lone tree / Gado. Dense palms / Skuro ooqoora. Scattered palms / Gadoora hordad. Thorny savanna / Keen qadada. Short trees and groups of short trees / Gado qadada iyo qadada qadada. Bamboo / Bambo. Papyrus / Baboon. Orchards / Bees miind. Plantation, garden / Bees. Cultivation / Bees wadaad. Rice / Baris. Enclosure for crops or livestock / Gadoof. Degraded savanna / Daaq dhowr. Sparse grass / Taaqal. Dense clumps / Dagaal. Stone surface / Dhir heesoomo. Bush and grass / Dhir iyo laq.

Table with 2 columns: SAMPLE 100 METER GRID SQUARE, 100 METER REFERENCE. It shows grid coordinates and a reference point.

Maamulka Magaalo Madaxda MUQDISHO Magaalo Madaxda J. D. S. HARGEYSA Magaalo Madaxda gobol. JIRRIIBAN District Capital Magaalo Madaxda degmo. Magaalooyinka dadku degganyahay. AFGOOYE ka 10000 ilaa 50 000 kunool yihin. CEEL AFWEYNE ka 2 000 ilaa 10 000 kunool yihin. TALEEX ka yar 2 000 mita kunool. LAANTABUUR Buulooyinka shaqalaha. Xaib 42/25 Small dwellings / Buulooyin sarreyaha-waa dhisma. Hortaayaha-waa shigallo. Upper figure indicates total structures. Lower figure indicates number of buildings.