

One second of latitude equals 30.28m

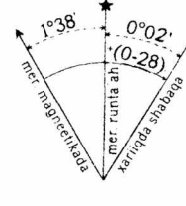
One second of longitude equals 30.88m

One second of latitude equals 30.28m

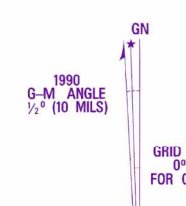
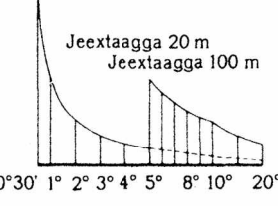
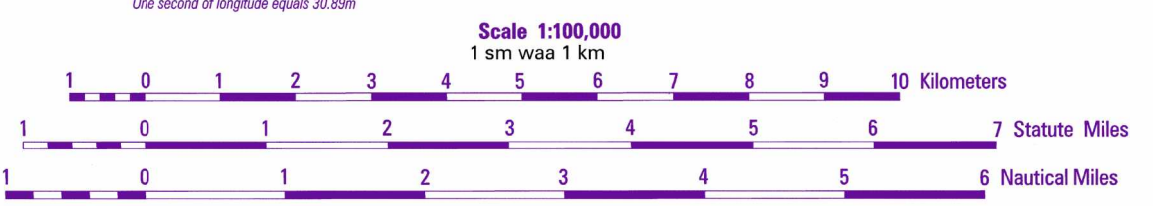
Janjere 1976 galbeed 1°38'(0-27) Drowaanshaha dhexe meridiyanka bari 0°02'(0-01) Marka isasaro kombaska xariirka fariiska ee shabaga koordinaadka, ka diruuga dhexe ee falaaaha magneetikada galbeed 1°40'(0-28) Isbedelka janjerta sannadka galbeed 0°01'(0-00) Saxiida xagalaha jilaha marka loo gubayo asmuuka magneetikada ku darid (0-28) Tuseylayn: bilo dhexdood wuxuu ku tusayaa qaybta xagal-cabirka (hal qayb oo xagal-cabirka = 3.6)

CONTOUR INTERVAL 20 METERS SUPPLEMENTARY CONTOURS 10 METERS

GRID: 1000 METER UTM ZONE 38, WORLD GEODETIC SYSTEM 1984 ELLIPSOID (PURPLE NUMBERED LINES) 2000 METER GAUSS-KRUGER ZONE 8, KRASSOVSKY ELLIPSOID (BLACK NUMBERED LINES) GAUSS-KRUGER WGS 84 VALUES IN PURPLE PROJECTION: MEAN SEA LEVEL HORIZONTAL DATUM: WORLD GEODETIC SYSTEM, 1984 PRINTED BY: JMAAC 12-82 Reprinted by NIMA 01-02



COORDINATE CONVERSION WGS 84 TO AFGOOYE Geographic Add 2.7° Long, Subtract 1.7° Lat.



Maaska waxaa lagu soo saaray nidaamka isferoofotogaarimiyada sannadkii 1976. Waxaa la dabacay 1976.

Sansaarkii Gaaws, Elliboyinka Karasowkii.



Prepared and published by the Defense Mapping Agency Aerospace Center, St. Louis, Missouri.

Table of adjoining sheets: JAANTUSKA ISKUUDWIDDA MAABAKA. Grid cells NA-38-31 to NA-38-57.

- Legend for symbols: a) Points, b) Buildings, c) Glass roof huts, d) Mosque, e) Gas station, f) Windmill, g) Wind measuring station, h) Large airfield, i) Small airfield, j) Water tanks, k) Graves.

- Legend for symbols: a) Geodesic, b) Aeronome, c) Buildings, d) Family dwellings, e) Glass roof huts, f) Mosque, g) Gas station, h) Windmill, i) Wind measuring station, j) Large airfield, k) Small airfield, l) Water tanks, m) Graves.

SYMBOL LEGEND

- Legend for symbols: a) Bathymetric contour, b) Sounding point, c) Lighthouses, d) Signal light, e) Water retaining wall, f) Rock outcrop, g) Pits, coves, h) Sinkholes, i) Isolated stone, j) Sand, k) Trench, l) Horizontal contours, m) Inlet, n) Jetty, o) Underwater, p) Shoal bank, q) Underwater mounds.

ASTAMAMA AQOONSIGA

- Legend for symbols: a) Pass, saddle, b) Ravine, c) Thorny woods, d) Hedges, e) Conspicuous tree, f) Dense palms, g) Thorny savanna, h) Thorny woods, i) Short trees, j) Bamboo, k) Orchard, l) Rice, m) Enclosure, n) Ground cover, o) Stone surface, p) Bush and grass.

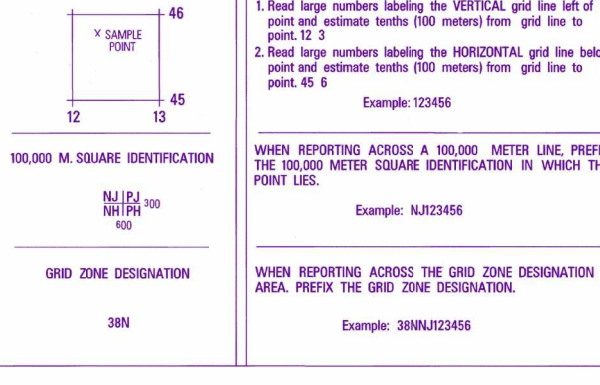
Maamulka Magaalo Madaxayda

- Legend for symbols: a) Smooth sand, b) Rocky sand, c) Sand mounds, d) Lateral dunes, e) Crescent dunes, f) Region, g) Game reserve, h) Boundary, i) Thorny woods, j) Short trees, k) Bamboo, l) Orchard, m) Rice, n) Enclosure, o) Ground cover, p) Stone surface, q) Bush and grass.

MAGAALADHAMA

- Legend for symbols: a) Dense palms, b) Scattered palms, c) Thorny savanna, d) Thorny woods, e) Short trees, f) Bamboo, g) Orchard, h) Rice, i) Enclosure, j) Ground cover, k) Stone surface, l) Bush and grass.

Jaantuska sawircireedka



CAUTION

THIS PRODUCT MAY NOT CONFORM TO THE HORIZONTAL ACCURACY REQUIREMENTS FOR 1:100,000 TOPOGRAPHIC LINE MAPS. EXTREME CAUTION SHOULD BE USED WHEN MAKING MEASUREMENTS.

- MAP INFORMATION AS OF 1983 LIMITED REVISIONS IN PURPLE AS OF 1992 LEGEND. Includes symbols for Dam, Building, All weather hard surface road, All weather loose surface road, Fair/dry weather road, track, street, Bridge, Footbridge, Elevated tank.

- Legend for symbols: a) Hard surface highway, b) Highways under construction, c) Loose surface road, d) Underwater, e) Shoal bank, f) Underwater mounds.

- Legend for symbols: a) Anchorage, b) Port, lock, c) Jetty, d) Underwater, e) Shoal bank, f) Underwater mounds.

- Legend for symbols: a) Rock outcrop, b) Pits, coves, sinkholes, c) Isolated stone, d) Sand, e) Trench, f) Horizontal contours, g) Inlet, h) Jetty, i) Underwater, j) Shoal bank, k) Underwater mounds.

- Legend for symbols: a) Dense palms, b) Scattered palms, c) Thorny savanna, d) Thorny woods, e) Short trees, f) Bamboo, g) Orchard, h) Rice, i) Enclosure, j) Ground cover, k) Stone surface, l) Bush and grass.

- Legend for symbols: a) Dense palms, b) Scattered palms, c) Thorny savanna, d) Thorny woods, e) Short trees, f) Bamboo, g) Orchard, h) Rice, i) Enclosure, j) Ground cover, k) Stone surface, l) Bush and grass.

Waddooyinka wakhtiga aabaarta waxey suragal u tahay dhaqdhaqaaqa gawadhida iney ku socon karaan orod dhan ilaa 40 km/s. meelaha waddooyinka ka baxsan 5-8 km/s.