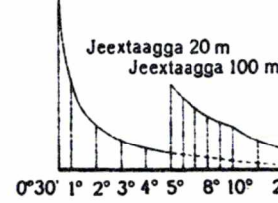
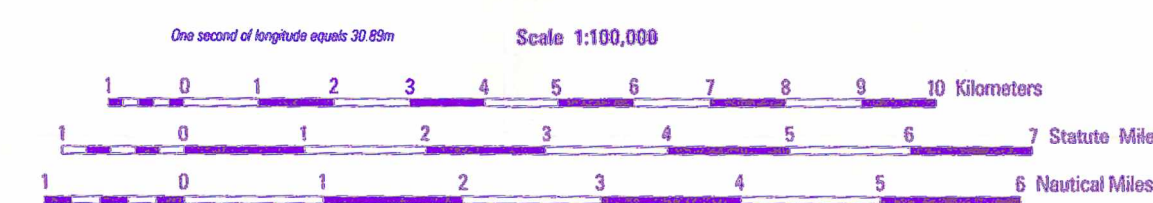
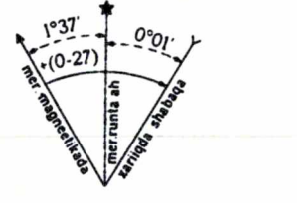


Janjeer 1976 galbeed 1°37'(0-27) Dhowaanshada dhexe meridiyaanka bar 0°01'(0-00) Marka lasaaro kumbaska xariiqda tectiikaa ee shabaga koordinaadka ka duruga dhexe ee falaaaha magnetiikada galbeed 1°38'(0-27) Isbedelka janjerita sannadka galbeed 0°01'(0-00) Saxida kagalaaha jhuda marka loo gudbayo asimutka magnetiikada ku dard (0-27) Tuseclayn bilo dhexdood wuxu ku tusayaa qaybinta xagal-cabirka (nol qayb oo xagal-cabirka=3.6)

CONTOUR INTERVAL 20 METERS

SUPPLEMENTARY CONTOURS 10 METERS

GRID: 1000 METER UTM ZONE 38 WORLD GEODETIC SYSTEM 1984 ELLIPSOID (PURPLE NUMBERED LINES) 2000 METER GAUSS-KRUGER ZONE 8 KRASSOVSKIY ELLIPSOID (BLACK NUMBERED LINES) GAUSS-KRUGER (WGS 84 VALUES BY FAD0191) VERTICAL DATUM: MEAN SEA LEVEL HORIZONTAL DATUM: WORLD GEODETIC SYSTEM 1984



Maabka waxaa lagu soo saaray nidaamka iseterooflograametriyada sannadki 1976. Waxaa la dabacay 1976. Sansankii Gaawo. Elliboydka Karasowksi.



Prepared and published by the Defense Mapping Agency Aerospace Center, St. Louis, Missouri.

Table with 3 columns and 3 rows showing adjacent sheets: NA-38-30, NA-38-31, NA-38-32; NA-38-42, NA-38-43, NA-38-44; NA-38-54, NA-38-55, NA-38-56.

MAP INFORMATION AS OF 1983 LIMITED REVISIONS IN PURPLE AS OF 1992 LEGEND

- Building
All weather road
Surface road
All weather lane
Surface road
Fair/dry weather road, track, wadi

- Points: a) Geodetic / Jidduyada b) Astronomic / Amnawiyada c) Supplementary / Dhaabka aayayaha
a) Buildings / Dabeylo b) Family dwellings / Isaab
Grass road cuts and Somali nomad houses / Hadda iyay qayb
Mosque / Masaajid
Gas station / Raga bariid
Windmill / Mooten baab
Wind measuring station / Raga baab cabbii
a) Large airfield / Gopoyinka daryawadka b) Small airfield / Gopoyinka yar yar
Water tanks / Heemo looyid
Grass / Sooban
a) Hard surface highway, 3 meters wide / Waddooyin looyidka 3 mitir la baab b) Medium surface highway, 3 meters wide / Waddooyin looyidka 3 mitir la baab c) Highway under construction / Waddooyin looyidka baabka
a) Loose surface road, 3 meters wide / Waddooyin looyidka 3 mitir la baab b) Road under construction / Waddooyin looyidka baabka
a) Unimproved road (dirt) / Jidduyada b) Track / Dhaabiyada c) Trail / Waddooyin

- Geological fault / Jaaqada jidduyada
a) Telegraph - Telecommunications line / Siligyo telegrafiyada b) Power transmission line / Elektroyin
a) Perennial streams and lakes / Waddooyin looyidka iyo baabka b) Seasonal streams and lakes / Waddooyin looyidka iyo baabka
a) Canals / Kalyo b) Canals under construction /
Water conduits: a) Surface / Dhaabiyada b) Underground / Aam
Wells / Qadi
a) Wind driven wells / Qadi motor baab b) Motor driven wells / Qadi motor
Rainpools, ponds, reservoirs / Waa, baabiy, baabka
a) Anchorage / Berisidhigayn b) Port dock / Berisidhigayn c) Jetty, breakwater / Garbe
a) Underwater (submerged) / Waddooyin looyidka b) Water level / Bishadhooyin c) Above water / Carriyay
a) Underwater / Bishadhooyin b) Above water / Carriyay
a) Ship bank / Baab baab b) Underwater mounds, rises / Qadi baabka

- Geological fault / Jaaqada jidduyada
a) Bathymetric contour / Jaaqada baabka b) Sounding point / Aayin baab
a) Lighthouses / Baraamo b) Signal light / Hadda baab
Water retaining wall, dyke / Biso aayin
a) Rock outcrop / Dhaabka foomaad b) Prominent stone / Dhaabka foomaad
a) Pits, caves / Qadi b) Knoll / Baab
a) Sinkholes / Iygo b) Cavern / Heerawar
a) Isolated stone / Dhaabka foomaad b) Stone and heights / Dhaabka foomaad
a) Sand / Shadweyn b) Gravel / Dhaabka iyo qayb
a) Trench / Gaabo b) Depression / Gaabo
Horizontal contours / Kumbaska (horisontaal)
a) Index / laas b) Intermediate / Baabba bar dh c) Supplementary / Gaariga 596.2 - spot elevation in meters / aayin baab
a) Rocky slope / Kales b) Cliff, escarpment / Gaar c) Terrace / Gaabo

- a) Pass, saddle / Xaano b) Ravine (dry) / Tapp
a) Thorny woods / Hadda baab b) Tree height and diameter in meters / Hadda baab
Hedges / Hadda
a) Rows of trees / Hadda b) Grass, sedge / Dur
a) Conspicuous tree / Qadi foomaad b) Lone tree / Qadi
a) Dense palms / Shawaab b) Scattered palms / Baabba baab
Thorny savanna / Kalyo baab
a) Thorny woods / Dur baab b) Short trees and groups of short trees / Qadi baab iyo laas baab baab
a) Bamboo / Baab b) Palmyra / Baabiyada

- a) Smooth sand / Qadi aayin b) Rocky sand / Gaawo
a) Sand mounds / Barad b) Lateral dunes / Gaawo c) Crescent dunes / Gaawo
a) Region / Qadi b) Game reserve, wild life sanctuary / Jaaqada baab
a) Dense palms / Shawaab b) Scattered palms / Baabba baab
a) Dense grass / Tappah b) Sparse grass / Tappah
a) Stone surface / Baab baab b) Bush and grass / Bishadhooyin

CAUTION: THIS PRODUCT MAY NOT CONFORM TO THE HORIZONTAL ACCURACY REQUIREMENTS FOR 1:100,000 TOPOGRAPHIC LINE MAPS. EXTREME CAUTION SHOULD BE USED WHEN MAKING MEASUREMENTS. Includes sample grid diagrams and 100-meter reference grid.

