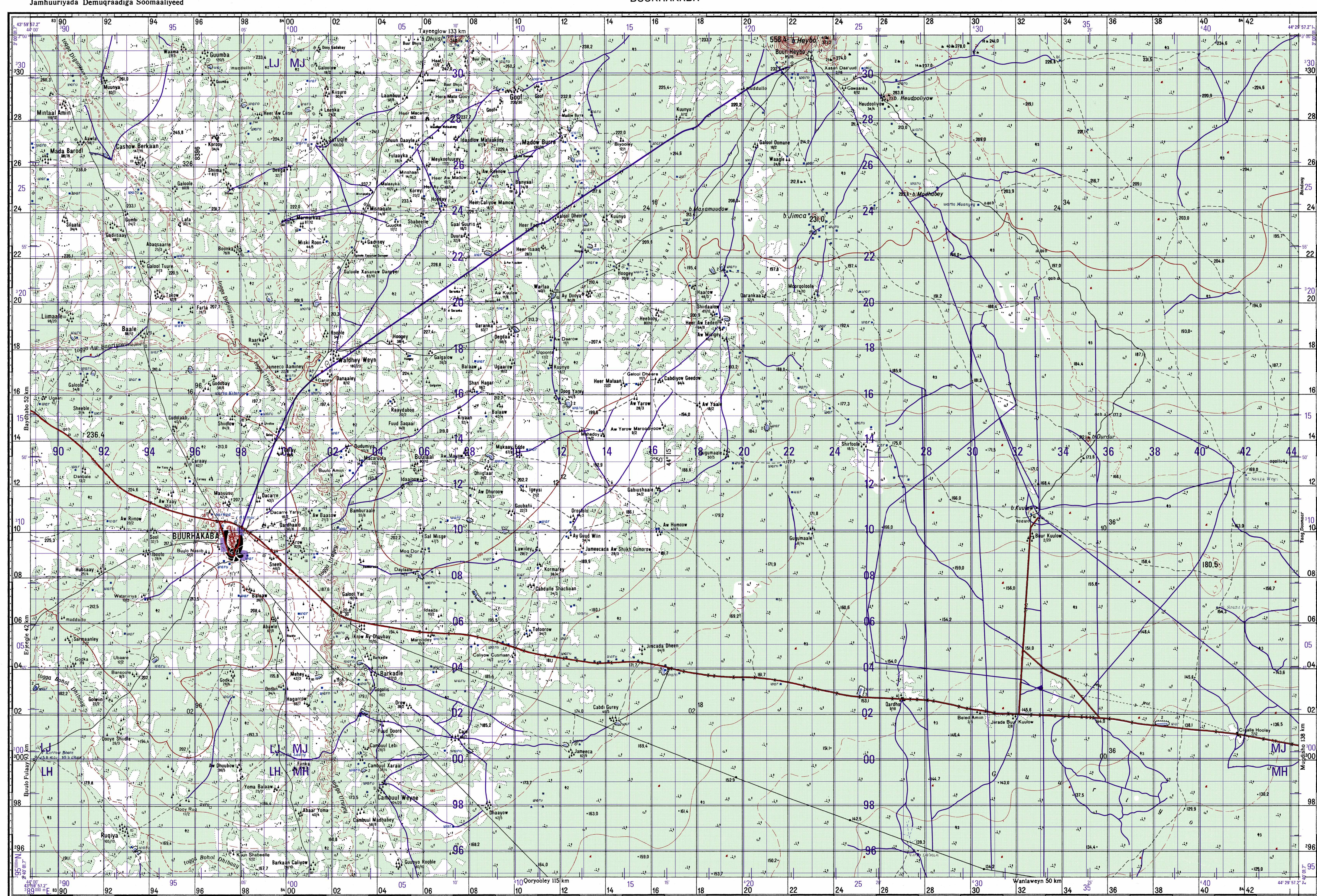


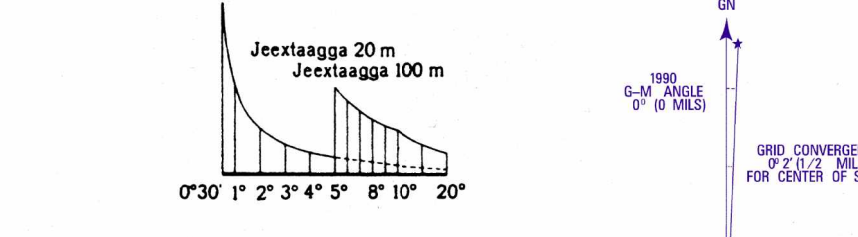
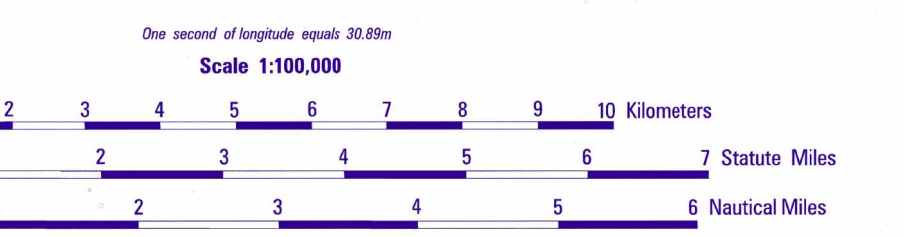
BUURHAKABA



Janjeer 1976 galbeed 1°37'(0-27). Dhowaanshada dhexe meridiyaanka galbeed 0°02'(0-01). Marka lasaaro kombaska xariiqda fartaalka ee shabaka koordinaadka, ka duruqa dhexe ee fartaalka magneetikaada galbeed 1°35'(0-26). Isbedelka janjerka sannadka galbeed 0°01'(0-00). Saxida xagalaha jidaha marka loo gubayo asimutka magneetikaada ku darid (0-26). Tuseelayn bilo dhexdood wuxuu ku tusayaa qaybinta xagal-cabirka (hal qayb oo xagal-cabirka=3.6).

CONTOUR INTERVAL 20 METERS SUPPLEMENTARY CONTOURS 10 METERS

COORDINATE CONVERSION WGS 84 TO AFGOYEE Geographic: Add 2.8" Long, Subtract 1.7" Lat.



Maabka waxaa lagu soo saaray nidaamka is-teerootaagaamariyada sannadki 1976. Waxaa la daabacay 1976. Sanaaskii Caaws. Ellibsoyda Karasowski.

Prepared and published by the Defense Mapping Agency Hydrographic/Topographic Center Bethesda, Md.

Table of ADJOINING SHEETS showing grid coordinates NA-38-28, NA-38-29, NA-38-30, NA-38-40, NA-38-42, NA-38-52, NA-38-53, NA-38-54.

LIMITED REVISIONS IN PURPLE AS OF 1992

Map information as of 1992. Legend table with symbols for built-up areas, buildings, roads, fences, bridges, landmarks, and shorelines.

LIMITED DISTRIBUTION. Distribution authorized to DoD, IAW 10 U.S.C. 4551. Release authorized by the U.S. Dept. of Defense, IAW 10 U.S.C. 4552.

SYMBOL LEGEND (A) listing symbols for points, buildings, roads, canals, water conduits, wells, wind stations, airfields, water tanks, graves, and various terrain features.

SYMBOL LEGEND (B) listing symbols for telegraph lines, power lines, water retaining walls, rock outcrop, pits, caves, sinkholes, covered areas, isolated stone, sand, and various terrain features.

SYMBOL LEGEND (C) listing symbols for bathymetric contours, scanning points, lighthouses, signal lights, water retaining walls, rock outcrop, pits, caves, sinkholes, covered areas, isolated stone, sand, and various terrain features.

SYMBOL LEGEND (D) listing symbols for smooth sand, rocky sand, sand mounds, lateral dunes, crescent dunes, rows of trees, thorny woods, dense palms, scattered palms, thorny savanna, thorny woods, short trees, bamboo, orchards, and various terrain features.

CAUTION. THIS PRODUCT MAY NOT CONFORM TO THE HORIZONTAL ACCURACY REQUIREMENTS FOR 1:100,000 TOPOGRAPHIC LINE MAPS. EXTREME CAUTION SHOULD BE USED WHEN MAKING MEASUREMENTS. Includes a grid zone designation table and a note about 100-meter square identifiers.