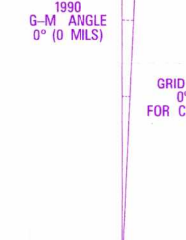
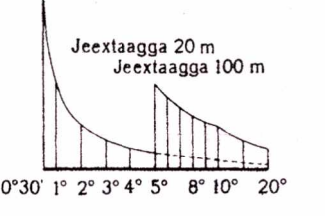
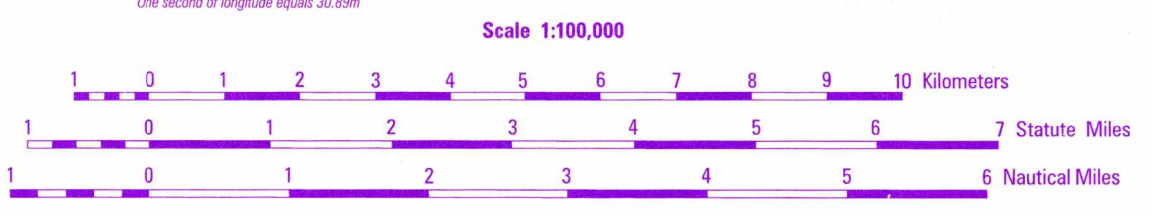


Janjeer 1975 galbeed 1°36' (0-27). Dhowanashada dhexe meridiyaanka galbeed 0°05' (0-01). Marka lasaaro kombaska xariiqada fertiika ee shabaqa koordinaadka, ka duruga dhexe ee taladna magneetikada galbeed 0°31' (0-26). Isbedelka jantaarta sanadka galbeed 0°01' (0-00). Saxda kagalaha jihada marka loo qubayo asimutka magneetikada ku dardar (0-26). Tuseeyn bido dhexdood wuxuu ku tusayaa qaybinta xagal-cabirka (hal qayb oo xagal-cabirka=3.6).

CONTOUR INTERVAL 20 METERS
SUPPLEMENTARY CONTOURS 10 METERS
GRID: 1000 METER UTM ZONE 34 WORLD GEODETIC SYSTEM 1984 ELLIPSOID (PURPLE NUMBERED LINES)
PROJECTION: KRASSOVSKY ELLIPSOID (BLACK NUMBERED LINES)
VERTICAL DATUM: MEAN SEA LEVEL
HORIZONTAL DATUM: WORLD GEODETIC SYSTEM 1984
PRINTED BY: DMAAC 12-92

COORDINATE CONVERSION WGS 84 TO AFSDOYE
Geographic: Add 2.7" Long, Subtract 1.7" Lat.



Maabka waxaa lagu soo saaray nidaamka isiteeroofaaga metriyada sannadki 1975. Waxaa la daabacay 1976.

Sansaankii Gaaws. Ellitsoydka Karasooyski.

ADJOINING SHEETS
Jaantuuska iskuudwidda maababka

NA-38-26	NA-38-27	NA-38-28
NA-38-38	NA-38-39	NA-38-40
NA-38-50	NA-38-51	NA-38-52

MAP INFORMATION AS OF 1992
LIMITED REVISIONS IN PURPLE AS OF 1992

- All weather hard surface road
- All weather loose surface road
- Fair/dry weather road, track, street
- Large airfield / Gogeynka daryushaha
- Small airfield / Gogeynka yar-yar
- Water tanks / Hoomo bayaad
- Graves / Qaburo
- Head surface highway, 3 meters wide / Habsimada (wadno) iyo kooxda dherer 3 mitir ka badan
- Highway under construction / Habsimada dibxooxda soo baxda
- Loose surface road, 3 meters wide / Waddooyin habsimada iyo kooxda dherer 3 mitir ka yar
- Road under construction / Waddooyin habsimada soo baxda
- Unimproved road (dirt) / Raagadyo
- Track / Raaboo
- Trail / Waddooyin

- Geological fault / Jeedidka joojoojoo
- Telegraph - Telecommunications lines / Siiga wariginta
 - Power transmission line / Korontoyin
 - Perennial streams and lakes / Wabayo iyo baraynka toqo ah
 - Seasonal streams and lakes / Wabayo iyo baraynka qara
 - Canals / Kalyo
 - Canals under construction / Kalyo dibxooxda soo baxda
 - Water conduits / a) Surface / Duqamman Duqamman b) Underground / Aasan
 - Wells / Ceel
 - Wind driven wells / Ceel motor bawo
 - Moor driven wells / Ceel motor
 - Rainpools, ponds, reservoirs / Waa, balyo, barto
 - Springs / Blyoo: a) Natural / Habsimada b) Man-made / Habsimada
 - Anchorage / Borsandiigayn
 - Port, dock / Xariiqada
 - Dry breakwater / Gole
 - Underwater (submerged) / Maqansan
 - Water level / Buudlayn
 - Above water / Carayn
 - Underwater / Maqansan
 - Dredging / Bala
 - Above water / Carayn
 - Shal, bank / Bawo bedbed
 - Underwater mounds, rises / Qaar waddooyin

- SYMBOL LEGEND
- Bathymetric contour / Xariiqo moolshoob
 - Sounding point / Aaynka rood
 - Lighthouses / Minarada
 - Signal light / Haki baq
 - Water retaining wall, dyke / Byastiro
 - Rock outcrop / Daxbabo tilmaamad
 - Prominent stone / Diqaan tilmaamad
 - Pits, caves / Gudo
 - Knoil / Magars
 - Sinkholes / Inqab
 - Cavern / Hunsaroom
 - Isolated stone / Duqamman heshad
 - Stone and heights / Buudlayn tilmaamad
 - Fine sand / Ciid iyo maynaya
 - Gravel / Diqaan iyo qoraayn
 - Trench / Doqo
 - Depression / Gudo
 - Horizontal contours / Kontaara (horizontaali)
 - Intermittent / Kama bar ah
 - Supplementary / Gogeynka
 - Spot elevation in meters / Gogeynka toqo
 - Underwater (submerged) / Maqansan
 - Water level / Buudlayn
 - Above water / Carayn
 - Rocky slope / Kawa
 - CIR, escarpment / Darr
 - Terrace / Galye

- ASTAAMAHA AQOONSIGA
- Pass, saddle / Karro
 - Ravine / Iyo / Toqo
 - Thorny woods / Rewad qoobad
 - Tree height and diameter in meters / Rewad qoobada
 - Rows of trees / Rewad qoobada
 - Grass sedge / Daw
 - Conspicuous tree / Gudo-tilmaamad
 - Lone tree / Gudo
 - Dense palms / Shaar waxaano
 - Scattered palms / Gobaano wahaal
 - Thorny savanna / Kaya qoobad
 - Thorny woods / Daw qoobad
 - Short trees and groups of short trees / Gudo qoob iyo qoob qoob
 - Bamboo / Bawo
 - Papyrus / Bawo
 - Orchards / Bawo mired
 - Plantation, garden / Bawo
 - Small trees / Gudo qoob
 - Grass / Cawo
 - Unknown / Haki
 - Rice / Bici
 - Enclosure for crops or livestock / Gudo
 - Degraded savanna / Daw dilaan
 - Dense grass / Tappah
 - Savanna clumps / Duqahqah
 - Stone surface / Dhir heshad
 - Bush and grass / Dhir wax leh

- Muqdisho Hargeysa Jirriban AFGOYE CEEL AFWEYNE TALEEX LAANTAAUR
- Magaalo Madaxda J.D.S.
 - Magaalo Madaxda gobol
 - Magaalo Madaxda degmo District Capital
 - Magaalooyinka dadku degganayahay
 - ka 10000 ilaa 50 000 kunool yihin
 - ka 2000 ilaa 10 000 kunool yihin
 - ka yar 2 000 inta kunool
 - Buulooyinka shaqalaha
 - Small dwellings / Buulooyin: sanayaha-waa dhismaha oo dhan hoesayaha-waa shaqalo kaliyaha
 - Upper figure indicates total structures. Lower figure indicates number of buildings.

CAUTION
THIS PRODUCT MAY NOT CONFORM TO THE HORIZONTAL ACCURACY REQUIREMENTS FOR 1:100,000 TOPOGRAPHIC LINE MAPS. EXTREME CAUTION SHOULD BE USED WHEN MAKING MEASUREMENTS.

100 METER REFERENCE

1. Read large number labeling the VERTICAL grid line left of point and estimate tenths (100 meters) from grid line to point. 2. 3. Read large number labeling the HORIZONTAL grid line below point and estimate tenths (100 meters) from grid line to point. 4. 5.

EXAMPLE 123456

WHEN REPORTING ACROSS A 100,000 METER LINE, PREFIX THE 100,000 METER SQUARE IDENTIFICATION IN WHICH THE POINT LIES.

EXAMPLE 123456

WHEN REPORTING ACROSS THE GRID ZONE DESIGNATION AREA, PREFIX THE GRID ZONE DESIGNATION.

EXAMPLE 38N123456