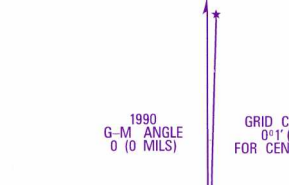
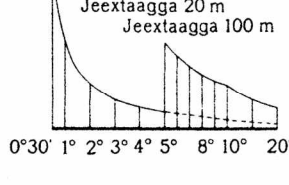
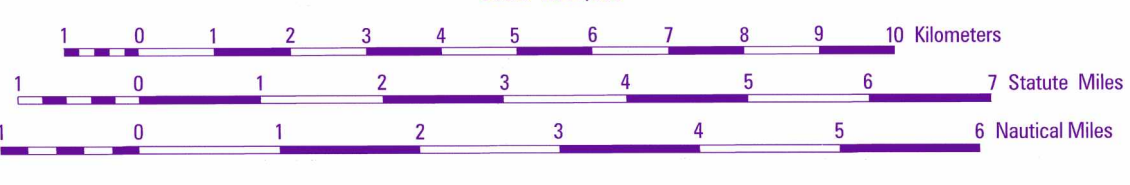


CONTOUR INTERVAL 20 METERS SUPPLEMENTARY CONTOURS 10 METERS

GRID: 1000 METER UTM ZONE 38, WORLD GEODETIC SYSTEM 1984 ELLIPSOID (PURPLE NUMBERED LINES) 2000 METER GAUSS-KRUGER ZONE 3

Scale 1:100,000

COORDINATE CONVERSION WGS 84 TO AFGOYEE Geographic: Add 2.8" Long, Subtract 1.7" Lat.



Maabka waxa lagu soo saaray nidaamka utero-topograafiyada sannadkii 1976. Waxaa la daabacay 1976.

Sansankii Caaws. Eillobyodka Karsoowksii.

Prepared and published by the Defense Mapping Agency Aerospace Center, St. Louis, Missouri

ADJOINING SHEETS

Table showing adjacent map sheets: NA-38-15, NA-38-16, NA-38-17, NA-38-27, NA-38-28, NA-38-29, NA-38-39, NA-38-40, NA-38-41

MAP INFORMATION AS OF 1979 LIMITED REVISIONS IN PURPLE AS OF 1992

- LEGEND: Airfield Runway, All weather land surface road, All weather loose surface road, Fair day weather road, track, street

- a) Points / Benches, b) Geodesic / Inedepende, c) Astronomic / Antropodivno, d) Supplementary / Diaboloastoyisks

- a) Buildings / Dabqoy, b) Family dwellings / Jeec, c) Grass roof huts and Somali nomad houses / Madfalo-yaqallo, d) Mosque / Masjid

- a) Bathymetric contour / Xariiqo meelalag, b) Sounding point / Abwaji moel, c) Lighthouses / Meerada, d) Signal light / Nal baq

- a) Pass, saddle / Kaniro, b) Ravine (dry) / Iagag, c) Thorny woods / Haxid qadad, d) Tree height and diameter in meters / Haxid qadad

- a) Smooth sand / Galds laam, b) Rocky sand / Qarqas, c) Sand mounds / Barred, d) Lateral dunes / Deered

- a) Region / Gabelo, b) Game reserve, wild life sanctuary / Birmoo-gaard, c) Thorny savanna / Kax qadad, d) Thorny woods / Dax qadad