

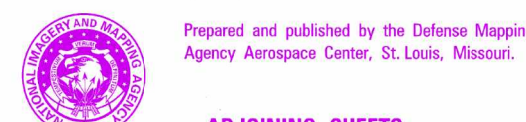
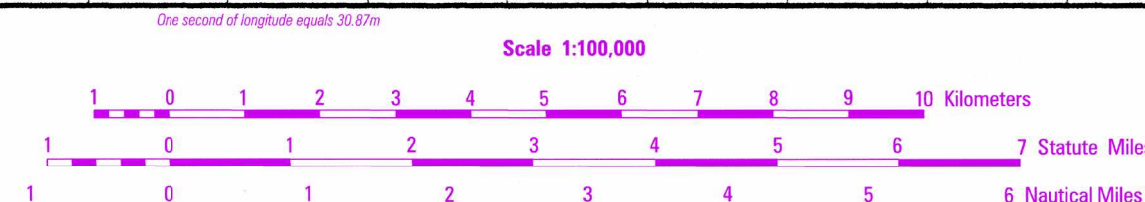
Janjeer 1975 galbeed 1°29'(0-25). Dhowaanshaha dhexe meridiyaanka galbeed 0°00'(0-01). Marka lasaaro kombaska xariiqda fariiska ee shabaka koordinaadka, ka duruga dhexe ee falaaqaha magneetika galbeed 1°24'(0-23). Isbedelka janjeerla sannadka galbeed 0°01'(0-00). Saxida xagalaha jiraha marka loo gudbayo asimulka magneetika ku darid (0-23). Tuseelaynta dhexdood wuxuu ku tusayaa qaybinta xagal-cabirka (hal qayb oo xagal-cabirka=3.6).

CONTOUR INTERVAL 20 METERS

SUPPLEMENTARY CONTOURS 10 METERS

GRID: 1000 METER UTM ZONE 38 WORLD GEODETIC SYSTEM 1984 (PURPLE NUMBERED LINES) 2000 METER GAUSS-KRUGER ZONE 6, BRASSOVSKY ELLIPSOID (BLACK NUMBERED LINES) PROJECTION: GAUSS-KRUGER WGS 84 (VALUES IN PURPLE) VERTICAL DATUM: MEAN SEA LEVEL HORIZONTAL DATUM: WORLD GEODETIC SYSTEM 1984

COORDINATE CONVERSION WGS 84 TO AFQOYEE Geographic: Add 2.9" Long, Subtract 1.8" Lat.



Prepared and published by the Defense Mapping Agency Aeronautics Center, St. Louis, Missouri.

ADJOINING SHEETS

Table showing adjacent map sheets: NA-38-3, NA-38-4, NA-38-5, NA-38-15, NA-38-16, NA-38-17, NA-38-27, NA-38-28, NA-38-29.

MAP INFORMATION AS OF 1979 LIMITED REVISIONS IN PURPLE AS OF 1992

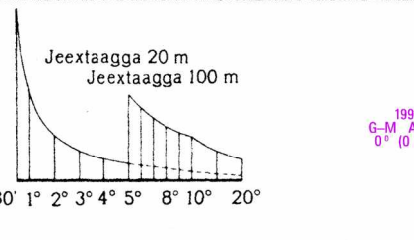
- Legend for map features: All weather hard surface road, All weather loose surface road, Fair/dry weather road, track, street, fence, Building, Hand surface highway, 3 meters wide, Wet/dry surface road, 3 meters wide, Highway under construction, 3 meters wide, Loose surface road, 3 meters wide, Waddooyinka hadda ay ka dhacday 3 mitir ka yar, Road under construction, Waddooyinka hadda ay ka dhacday 3 mitir ka yar, Unimproved road (dirt) / Jaggado, Track / Dabagay, Trail / Waddooyinka.

- Legend for points and buildings: Points / Borsho, Buildings / Dabagay, Family dwellings / Jeero, Grass roof huts and Somali nomad houses / Muddala iyo aqalo, Mosque / Masjid, Gas station / Baga lahel, Windmill / Maqsoo hawo, Wind measuring station / Baga hawo cabbir, Large airfield / Gopoyinka dayarawada, Small airfield / Gopoyinka yar-yar, Water tanks / Hama loyo, Graves / Dabawo, Hand surface highway, 3 meters wide / Waddooyinka hadda ay ka dhacday 3 mitir ka badan, Highway under construction / Waddooyinka dhisbadda soo socda, Loose surface road, 3 meters wide / Waddooyinka hadda ay ka dhacday 3 mitir ka yar, Road under construction / Waddooyinka hadda ay ka dhacday 3 mitir ka yar, Unimproved road (dirt) / Jaggado, Track / Dabagay, Trail / Waddooyinka.

- Legend for lines and structures: Dotted lines: a) Telegraph - Telecommunications lines / Sluice wadargal, b) Power transmission line / Kanootiya, Solid lines: a) Perennial streams and lakes / Waddooyinka hadda ay ka dhacday, b) Seasonal streams and lakes / Waddooyinka hadda ay ka dhacday, Dashed lines: a) Canals / Kalya, b) Canals under construction / Kalya dhisbadda soo socda, Water conduits: a) Surface / Duhleemmo, b) Underground / Aaso, Walls / Qalaf, Wind driven wells / Qalaf motor hawo, Motor driven wells / Qalaf motor, Rainpools, ponds, reservoirs / Waa, balyin, barkado, Springs / Ilaydoo: a) Natural / Bakayansen, b) Man-made / Habaysan, Anchorage / Barmidhigaynta, Port, dock / Karyadga, Jetty, breakwater / Gole, Underwater (submerged) / Maqsoos, Dagon: a) Underwater (submerged) / Maqsoos, b) Water level / Bafkafkaynta, c) Above water / Camay, Rills / Shooqaynta: a) Underwater / Maqsoos, b) Above water / Camay, Shoal bank / Buro baddo, Underwater mounds, rises / Damar bafkafkaynta.

- Legend for symbols and contours: Bathymetric contour / Xariiqo moolshah, Sounding point / Aftayso nool, Lighthouse / Maasado, Signal light / Adal baas, Water retaining wall, dyke / Bira siraas, Rock outcrop / Dhababo hirmammad, Permanent stone / Dhababo hirmammad, Pits, caves / Gole, Well / Qalaf, Isolated stone / Dukumaysa, Stone and heights / Dukumaysa hirmammad, Sand / Shooqaynta: a) Fine sand / Gidid iyo xawaaj, b) Gravel / Dhaqayn iyo qoraqora, Trench / Dooq, Depression / Goleqo, Horizontal contours / Kariirada (horizontaal), Inlet / Ila, Intermediate / Kariirada bar ah, Supplementary / Gopoyinka, Spot elevation in meters / Xawaaj, Rocky slope / Kalya, Cliff, escarpment / Dooq, Terrace / Goleqo.

- Legend for vegetation and terrain: Pass, saddle / Keino, Ravine (dry) / Tagq, Thorny woods / Haddid gadaal, Tree height and diameter in meters / Howdii qadaha, Rows of trees / Howdii, Grass, sedge / Daa, Complicated tree / Geda-hirmammad, Lone tree / Geda, Dense palms / Shawa qawoore, Scattered palms / Qawoore taahel, Thorny savanna / Karyadga, Short trees and groups of short trees / Geda qayb iyo kalya gadaal, Bamboo / Bamba, Papyrus / Baaqayn, Orchards / Bero mool, Plantation, garden / Bero, Small trees / Geda qayb, Grass / Qawo, Unknown / Malye, Rice / Bariis, Enclosure for crops or livestock / Goleqo, Degraded savanna / Daa-hirmammad, Sparse grass / Tagqayleh, Dense clumps / Duglayh, Stone surface / Daa-hirmammad, Bush and grass / Dhaqayleh.



Maabka waxaa lagu soo saaray nidaamka isdaroortagaasimetriyada sannadkii 1975. Waxaa la daabacay 1976.

Sanaankii Gaawo, Etiliisoyka Karsoovskii.

CAUTION THIS PRODUCT MAY NOT CONFORM TO THE HORIZONTAL ACCURACY REQUIREMENTS FOR 1:100,000 TOPOGRAPHIC LINE MAPS. EXTREME CAUTION SHOULD BE USED WHEN MAKING MEASUREMENTS.

Map information box for MUQDISHO, HARGEYSA, JIRRIIBAN, and AFQOYEE. Includes grid square identification and zone designations.

Map information box for CEEL AFWEYNE, TALEEX, and LAANTABUR. Includes grid square identification and zone designations.