


Janjeer 1975 galbeed 1°29'(0-25). Dhowanshadda dhexe meriyadka galbeed 0°08'(0-02) Marka lasaaro kombaska xariiqda fertiikaa ee shabaa koordinaadka, ka duruga dhexe ee falacda magnetikada galbeed 1°21'(0-23)...

CONTOUR INTERVAL 20 METERS SUPPLEMENTARY CONTOURS 10 METERS


GRID: 1000 METER UTM ZONE 38 WORLD GEODETIC SYSTEM 1984 ELLIPSOID (PURPLE NUMBERED LINES) 2000 METER GAUSS-KRUGER ZONE 8 KRASSOVSKY ELLIPSOID (BLACK NUMBERED LINES)

COORDINATE CONVERSION WGS 84 TO AFGOOYE Geographic: Add 2.9° Long, Subtract 1.9° Lat.

Scale 1:100,000 One second of longitude equals 30.87m



Maabka waxaa lagu soo saaray nidaamka isteeroofotogrametriyada sannadkii 1975. Waxaa la daabayay 1976.



GRID CONVERGENCE OF 1:27.7 METERS FOR CENTER OF SHEET

Santsaankii Gaaws. Ellitiboydka Karasoovskii.

Prepared and published by the Defense Mapping Agency Aerospace Center, St. Louis, Missouri.



Table of ADJOINING SHEETS (Jaantuska iskuduwidda maababka) showing grid coordinates NA-38-1 through NA-38-27.

MAP INFORMATION AS OF 1992 LIMITED REVISIONS IN PURPLE AS OF 1992 LEGEND

- Legend items: All weather hard surface road, All weather loose surface road, Fair/dry weather road, track, street, Water tanks / Komo bayaad, Graves / Qaburo, etc.

PROJECTION: GAUSS-KRUGER (WGS 84 VALUES IN PURPLE) VERTICAL DATUM: MEAN SEA LEVEL HORIZONTAL DATUM: WORLD GEODETIC SYSTEM 1984

REPRINTED BY NIMA 01-02

Symbol Legend (SYMBOL LEGEND) and ASTAAMAHA AOOONSIGA

- Symbol Legend items: a) Geodesic / Jeedeyada, b) Buildings / Daddooji, c) Grass roof huts and Somali nomad houses, etc.

Symbol Legend (SYMBOL LEGEND) and ASTAAMAHA AOOONSIGA

- Symbol Legend items: a) Bathymetric contour / Xariiqda moolidheeg, b) Lighthouses / Murodoo, c) Water retaining wall, dyke, Byo, etc.

Symbol Legend (SYMBOL LEGEND) and ASTAAMAHA AOOONSIGA

- Symbol Legend items: a) Past, cattle / Iriiso, b) Thorny woods / Haxid qadad, c) Dense palms / Shawaaraha, etc.

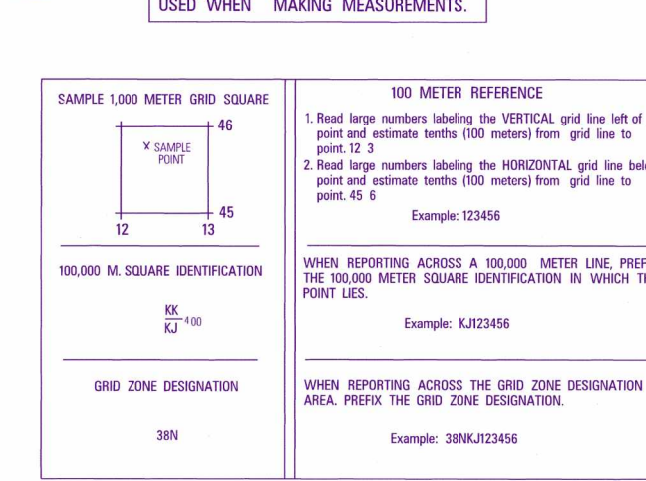
Symbol Legend (SYMBOL LEGEND) and ASTAAMAHA AOOONSIGA

- Symbol Legend items: a) Smooth sand / Dabbe shan, b) Sand mounds / Buraad, c) Thorny savanna / Kaya qadad, etc.

Symbol Legend (SYMBOL LEGEND) and ASTAAMAHA AOOONSIGA

- Symbol Legend items: a) Rice / Batis, b) Ground cover / Dhuud, c) Stone surface / Dhir hehel, etc.

CAUTION THIS PRODUCT MAY NOT CONFORM TO THE HORIZONTAL ACCURACY REQUIREMENTS FOR 1:100,000 TOPOGRAPHIC LINE MAPS. EXTREME CAUTION SHOULD BE USED WHEN MAKING MEASUREMENTS.



Caawashida dhaqdhaqaaqa waxa suuragal u ah wakhtiga ahaarta they ku soon karaan wad dhan ilaa 30 kms. meelaha waddooyinka ka baxsan suuragal u ma'aha dhaqdhaqaaqa gaadida.

