

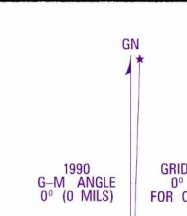
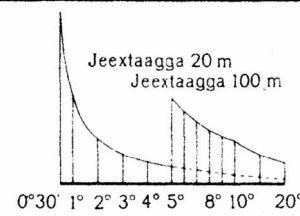
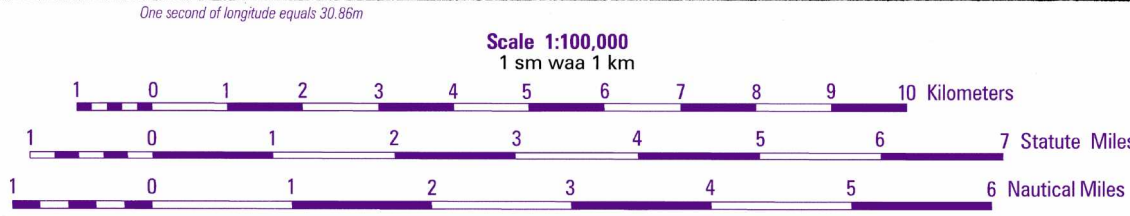
Janjer 1975 galbeed 1°26'(0-24). Dhowanshada chehe meridiyaanka galbeed 0°05'(0-01). Marka lasaaro kombaska xariiqda fertalka ee shabaqa koordinaadka, ka duruga dhexe ee falaaqaha magneetikada galbeed 0°01'(0-00). Saxida xaqiika jirada marka loo gudhayo asimulka magneetikada ku darta (0-23). Tuseelayn bilo dhexdood wuxuu ku tusayaa qaybinta xagal-cabirka (hai qayb oo xagal-cabirka=3.6).

CONTOUR INTERVAL 20 METERS SUPPLEMENTARY CONTOURS 10 METERS

GRID.....1000 METER UTM ZONE 38, WORLD GEODETIC SYSTEM 1984 (PURPLE NUMBERED LINES) 2000 METER GAUSS-KRUGER ZONE 6 (BLACK NUMBERED LINES) GAUSS-KRUGER WGS 84 VALUES BY POINTS MEAN SEA LEVEL WORLD GEODETIC SYSTEM 1984

COORDINATE CONVERSION WGS 84 TO AFGOOYE Geographic: Add 2.9° Long, Subtract 1.8° Lat.

Reprinted by NIMA 01-02



Maabka waxaa lagu soo saaray nidaamka stereofotogrametriyada sannadkii 1975. Waxaa la dabacay 1976.

Santsaankii Caawo, Ellibsoyda Karasovskii.



Prepared and published by the Defense Mapping Agency Aerospace Center, St. Louis, Missouri.

Table of adjoining sheets: NB-38-135, NB-38-136, NB-38-137, NA-38-3, NA-38-4, NA-38-5, NA-38-15, NA-38-16, NA-38-17.

MAP INFORMATION AS OF 1979 LIMITED REVISIONS IN PURPLE AS OF 1992 LEGEND

- List of symbols for weather, roads, and other features.

- Legend for buildings, mosques, gas stations, windmills, and other structures.

- Legend for water features, wells, and various types of roads.

- Legend for vegetation, orchards, and agricultural features.

- Legend for terrain, contours, and other geographical features.

- Legend for various types of terrain and ground cover.

CAUTION: THIS PRODUCT MAY NOT CONFORM TO THE HORIZONTAL ACCURACY REQUIREMENTS FOR 1:100,000 TOPOGRAPHIC LINE MAPS. EXTREME CAUTION SHOULD BE USED WHEN MAKING MEASUREMENTS.