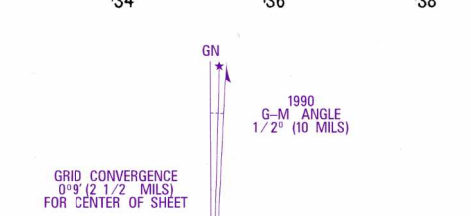
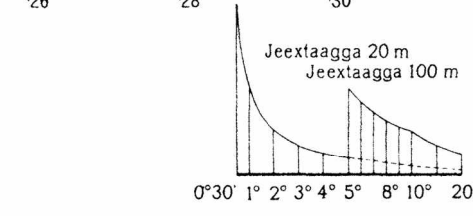
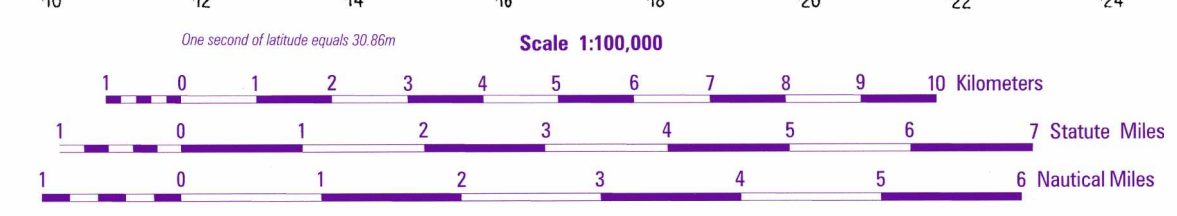
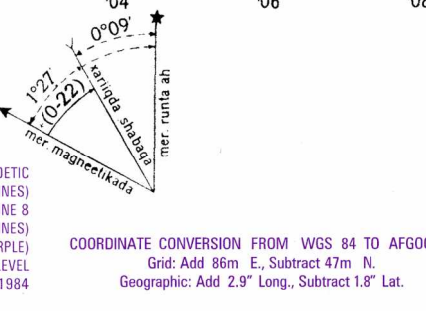


CONTOUR INTERVAL 20 METERS  
SUPPLEMENTARY CONTOURS 10 METERS  
GRID SYSTEM 1984 EQUIPOT (PURE) NUMBERED LINES  
PROJECTION GAUSS-KRUGER (WGS 84) CORNER VALUES IN PINK  
VERTICAL DATUM MEAN SEA LEVEL  
HORIZONTAL DATUM WORLD GEODETIC SYSTEM 1984



Maabka waxaa lagu soo saaray nidaamka stereofootogrametriyada sannadki 1976. Waxaa la daabayay 1976.  
Samsaankii Gaaws. Ellibsoyda Karasowski.

ADJOINING SHEETS  
Jaantuuska iskuduwidda maabka

Table showing adjacent sheet numbers: NB-38-133, NB-38-134, NB-38-135, NA-38-1, NA-38-2, NA-38-3, NA-38-13, NA-38-14, NA-38-15.

LIMITED REVISIONS IN PURPLE AS OF 1992  
LEGEND  
All weather hard surface road  
All weather loose surface road  
Fair/Any weather road  
Building

SYMBOL LEGEND  
Points / Barbe  
Buildings / Dheeray  
Family dwellings / Jeess  
Grass roof huts and Somali nomad houses / Haddalo (yo qallo)  
Mosque / Masaajo  
Gas station / Xajid  
Windmill / Meezo hawo  
Wind measuring station / Rejo hawo cabdi  
Large surface / Gogoyin dawaaraha  
Small airfield / Gogoyin-yar  
Water tanks / Heemo biyoed  
Graves / Qaburo  
Hard surface highway, 3 meters wide / Hoolosimmo (wadno) (yo kabadho) (dher 3 mitir ka badan)  
Highway under construction / Hoolosimmo dhismayaalada  
Loose surface road, 3 meters wide / Waddooyin haggagan (yo kabadho) (dher 3 mitir ka yar)  
Road under construction / Waddooyin haggagan (yo kabadho) (dher 3 mitir ka yar)  
Unpaved road (dirt) / Xajid  
Track / Dheeray  
Trail / Waddooyin  
Geological fault / Jeedimo (yo jooji)  
Telegraph / Telecommunications lines / Silig waraysiga  
Power transmission line / Karawooyin  
Perennial streams and lakes / Waddooyin iyo biyo  
Seasonal streams and lakes / Waddooyin iyo biyo  
Canals / Kalyo  
Canals under construction / Kalyo dhismayaalada  
Water conduits / a) Surface / Dhuulkareem  
b) Underground / Aaso  
Wells / Gald  
Wind driven wells / Gald motor hawo  
Motor driven wells / Gald motor  
Ranpoos, ponds, reservoirs / Wan, baflo, baxdoo  
Springs / a) Natural / Hoolosimmo  
b) Man-made / Hoolosimmo  
Anchorage / Barasidhigayn  
Port, dock / Karsadga  
Jetty, breakwater / Gado  
Rocks / a) Underwater (submerged) / Meqoos  
b) Water level / Biyo-dheeray  
c) Above water / Caray  
Reefs / a) Underwater / Meqoos  
b) Above water / Caray  
Shoal, bank / Beero baddo  
Underwater mounds, reefs / Goro biyo-dheerayn

ASTAAMAHA AQOONSIGA  
a) Bathymetric contour / Xarijimo walidheer  
b) Sounding point / Abaajo wad  
Lighthouses / Marasoo  
Signal light / Nal boq  
Water retaining wall, dyke / Biyo aaso  
Rock outcrop / Dheerako filmoosed  
Pavement stone / Dhaqan filmoosed  
Pit, crater / Gald  
Kaol / Meqoos  
Sinkholes / Hebo  
Cavern / Harasaharo  
Isolated stone / Dadaamey hebel  
Stone and heights / Dadaamey filmoosed  
Sand / Shalyo  
a) Fine sand / Gald (yo carayn)  
b) Gravel / Dhaqan (yo carayn)  
Trench / Dheeray  
Depression / Gado  
Horizontal contours / Kontuuro (horizontaalo)  
a) Inlet / Ilo  
b) Intermediate / Kontuuro kor ah  
c) Supplementary / Gargayso  
d) Spot elevation in meters / Gogoyin haggagan  
Rocky slope / Kalo  
Dirt escarpment / Goro  
Terrace / Gado

a) Pass, saddle / Kame  
b) Ravine (dry) / Togg  
Thorny woods / Haddo qadad  
Tree height and diameter in meters / Haddo qadad  
a) Rows of trees / Haddo  
b) Grass, sedge / Daur  
Conspicuous tree / Gado filmoosed  
Lone tree / Gado  
Dense palms / Sheero cabdoo  
Scattered palms / Gado hebel  
Thorny savanna / Karg qadad  
Thorny woods / Daur qadad  
Short trees and groups of short trees / Gado qadad (yo kabadho)  
Bamboo / Bambo  
Papyrus / Badiin  
Orchards / Beero aasad  
Plantation, garden / Beero  
Cultivation / Beero waddo  
a) Small trees / Gado qadad  
b) Grass / Goro  
c) Unknown / Maly  
Rice / Batis  
Enclosure for crops or livestock / Gald  
d) Degraded savanna / Gado hebel  
Ground cover / a) Sparse grass / Toppah  
b) Dense clumps / Dagaah  
Stone surface / Dhir hebel  
Bush and grass / Dhir cabdi

Maamuika Magaalada Madaxda  
MUQDISHO Magaalada Madaxda J.D.S.  
HARGEYSA Magaalada Madaxda gobol  
JIRRIIBAN Magaalada Madaxda degmo  
District Capital  
Magaaloooyinka dadku degganyahay  
AFGOOYE ka 10000 ilaa 50 000 kunool yihin  
CEEL AFWEYNE ka 2 000 ilaa 10 000 kunool yihin  
TALEX ka yar 2 000 inta kunool  
LAAMTABAUR Buulooyinka shaqaalaha  
Xalin 48/25  
Small dwellings / 48/25  
Upper figure indicates total structures, Lower figure indicates number of buildings.

CAUTION  
THIS PRODUCT MAY NOT CONFORM TO THE HORIZONTAL ACCURACY REQUIREMENTS FOR 1:100,000 TOPOGRAPHIC LINE MAPS. EXTREME CAUTION SHOULD BE USED WHEN MAKING MEASUREMENTS.  
100 METER REFERENCE  
1. Road large numbers labeling the VERTICAL grid line left of point and distance (100 meters) from grid line to point. 12 3  
2. Road large numbers labeling the HORIZONTAL grid line below point and distance (100 meters) from grid line to point. 45 12  
WHEN REPORTING ACROSS A 100,000 METER LINE, PREFER THE 100,000 METER SQUARE IDENTIFICATION IN WHICH THE POINT LIES.  
Example: 123456  
WHEN REPORTING ACROSS THE GRID ZONE DESIGNATION AREA, PREFER THE GRID ZONE DESIGNATION.  
Example: 38N023456