

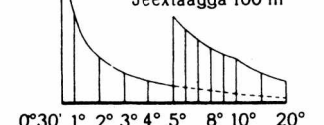
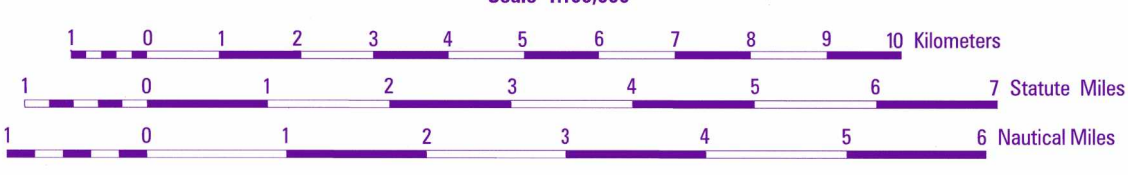
Janjer 1975 galbeed 1°50 (0-3) Dhowanahda dhexe meridiyanka bari 0°04(0-0). Marka lasaaro kombaska xarijda fertiika ee shabaqa koordinaadka, ka duruga dhexe ee falaadha magneetika galbeed 1°54(0-32) isbedelka janjerla sannadka galbeed 0°01(0-00). Saaxda xagaha jhada marka loo gudayo asimuka magneetika ku darid (0-32). Tuseylayn-bilo dhexdood wuxu ku tusayaa qaybinta xagal-cabirka (hal qayb oo xagal-cabirka=3.6).

CONTOUR INTERVAL 20 METERS

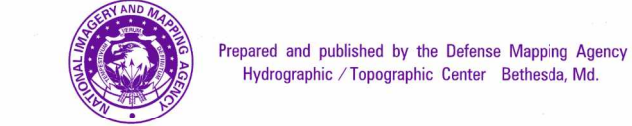
SUPPLEMENTARY CONTOURS TO METERS 1:000 METER UTM ZONE 37, WORLD GEODETIC SYSTEM 1984 ELLIPSOID, WORLD GEODETIC SYSTEM 1984 DATUM (PURPLE NUMBERED LINES) 2:000 METER GAUSS-KRUGER ZONE 7, KRASSOVSKY ELLIPSOID, AFGOOYE DATUM (BLACK NUMBERED LINES) 2:000 METER GAUSS-KRUGER ZONE 8, KRASSOVSKY ELLIPSOID, AFGOOYE DATUM (BLACK NUMBERED TICKS) TRANSVERSE MERCATOR (PURPLE TICKS AND VALUES) GAUSS-KRUGER (BLACK TICKS AND VALUES) VERTICAL DATUM: MEAN SEA LEVEL HORIZONTAL DATUM: WORLD GEODETIC SYSTEM 1984

COORDINATE CONVERSION WGS 84 TO AFGOOYE

Geographic: Add 3.0° Long, Subtract 1.6° Lat.



Maabka waxaa lagu soo saaray nidaamka isteroofolooqarameeriyada sannadki 1975. Waxaa la daabayay 1976. Reprinted by NIMA 12-01 Samsaankii Gaaws Elliboydka Karasowski



Prepared and published by the Defense Mapping Agency Hydrographic/Topographic Center Bethesda, Md.

Table of adjoining sheets: NA-37-83, NA-37-84, NA-37-94, NA-37-96, NA-37-107, NA-37-108

LIMITED REVISIONS IN PURPLE AS OF 1992 Map information as of 1992

- Symbol legend for various features: Points, Buildings, Roads, Water, etc.

SYMBOL LEGEND ASTAAMAHA AOOINSIGA

- Detailed symbol legend for various features: Bathymetric contour, Lighthouses, Water retaining wall, etc.

CAUTION: THIS PRODUCT MAY NOT CONFORM TO THE HORIZONTAL ACCURACY REQUIREMENTS FOR 1:100,000 TOPOGRAPHIC LINE MAPS. EXTREME CAUTION SHOULD BE USED WHEN MAKING MEASUREMENTS.