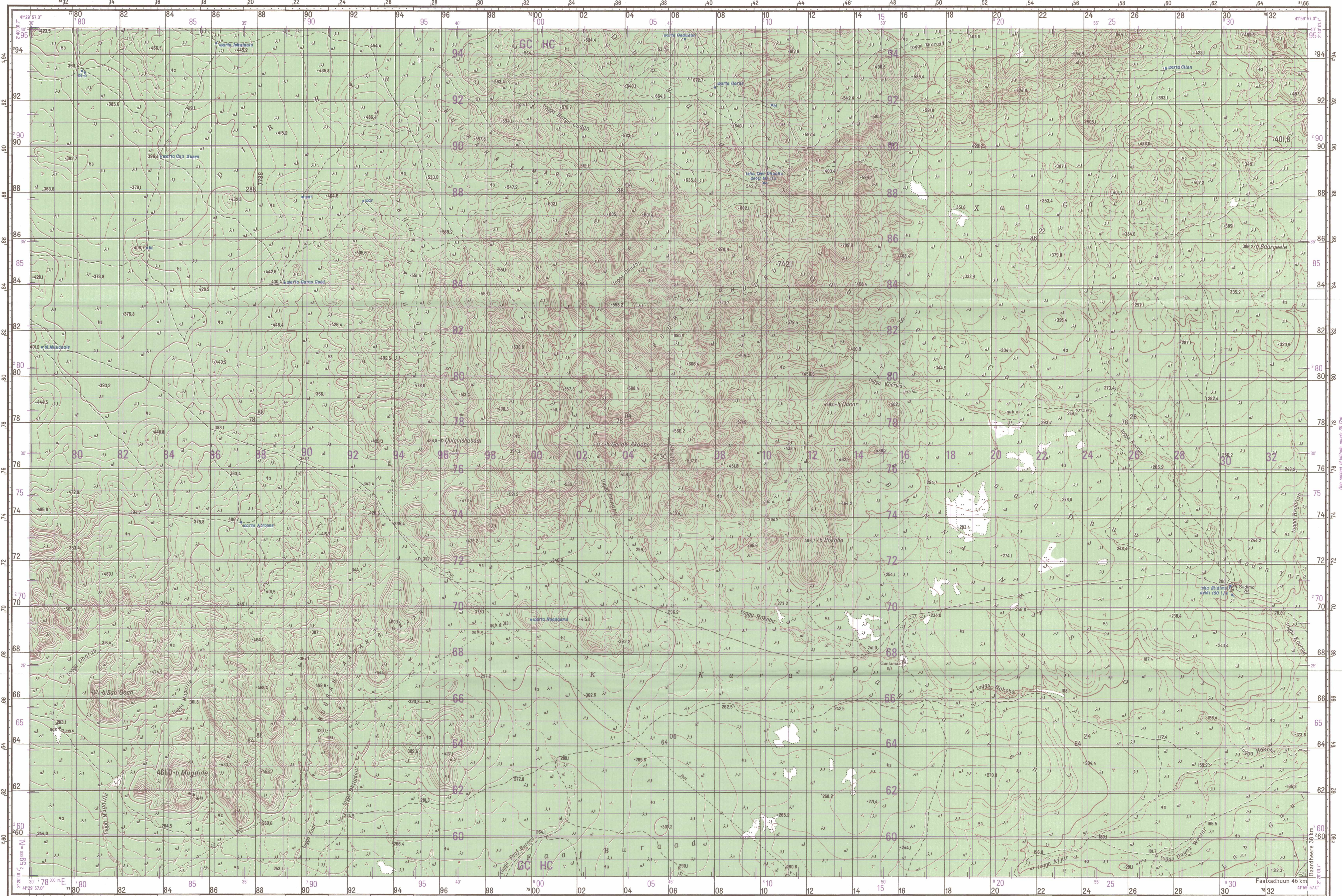


Jamhuuriyada Demuqraadiga Soomaaliyeed

SIIDIMO



Janjeer 1975 galbeed 1°40' (0-28). Dhowanshada dhexe meridiyanka bari 0°07' (0-02). Marka lasaaro kombaska xariiqda feritika ee shabaca koordinaadka, ka duruga dhexe ee faa'iidaha magnetikada galbeed 1°47' (0-30). Isbedelka janjerfa sannadka galbeed 0°01' (0-00). Saxida xagalaha jhada marka loo gudbayo asimulka magnetikada ku dardar (0-30). Tuseelaynibho dhexdood wuxuu ku tusayaa qaybinta xagal-cabirka (hal qayb oo xagal-cabirka=3.6).

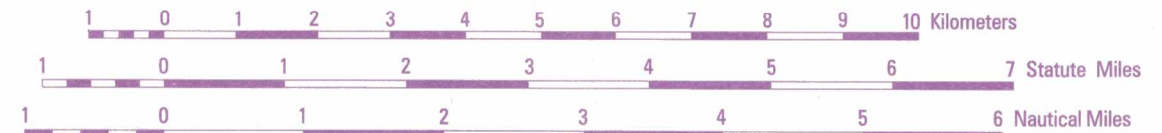
CONTOUR INTERVAL 20 METERS

SUPPLEMENTARY CONTOURS 10 METERS

GRID 1,000 METER UTM ZONE 37, WORLD GEODETIC SYSTEM 1984 ELLIPSOID, WORLD GEODETIC SYSTEM 1984 DATUM
2,000 METER GAUSS-KRUGER ZONE 1, KRASSOVSKIY ELLIPSOID, AFOOYEE DATUM (BLACK NUMBERED LINES)
2,000 METER GAUSS-KRUGER ZONE 1, KRASSOVSKIY ELLIPSOID, AFOOYEE DATUM (BLACK NUMBERED TICKS)
PROJECTION TRANSVERSE MERCATOR (PURPLE TICKS AND VALUES)
VERTICAL DATUM MEAN SEA LEVEL
HORIZONTAL DATUM WORLD GEODETIC SYSTEM 1984

COORDINATE CONVERSION WGS 84 TO AFOOYEE
Geographic: Add 3.0° Long, Subtract 1.7° Lat.

Scale 1:100,000

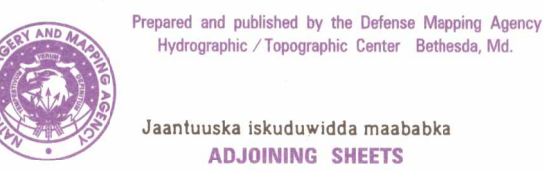


Jeexitaagga 20 m
Jeexitaagga 100 m

GRID CONVERGENCE FOR CENTER OF SHEET

Maabka waxaa lagu soo saaray nidaamka isterootogaametriyada sannadkii 1975. Waxaa la daabacay 1976.

Sanaankii Gaaws.
Ellibsoyda Karasoowski.



Prepared and published by the Defense Mapping Agency Hydrographic/Topographic Center, Bethesda, MD.

Table with 3 columns and 3 rows showing adjacent sheets: NA-37-47, NA-37-48, NA-37-37; NA-37-59, NA-37-60, NA-37-49; NA-37-71, NA-37-72, NA-37-61.

LIMITED REVISIONS IN PURPLE AS OF 1992
Map information as of 1991

- Points / Jeebayaal
Boreh
Buildings / Dabaajo
Family dwellings / Aasoo
Great roof huts and Somali nomad houses / Haddiifyo iyo waddo
Mosque / Masaajid
Gas station / Kaga bari
Windmill / Metoro hawo
Wind measuring station / Kaga hawo cabir
Large airfield / Gogonyooyinka dhowrdaadka
Small airfield / Gogonyooyinka yar
Water tanks / Heeso biyo
Graves / Qaburo
Hard surface highway, 3 meters wide / Heesoomo (jambu) iyo baababo dhowr 3 mitir ka badan
Highway under construction / Heesoomo dhowrdaadka sodon
Loose surface road, 3 meters wide / Heesoomo hadda
Unimproved road (dirt) / Zaqooyi
Track / Dabaajo
Telegraph - Telecommunications lines / Siiga wadajirka
Power transmission line / Kacsiyooyinka
Perennial streams and lakes / Waddo iyo baababo
Seasonal streams and lakes / Waddo iyo baababo gurgur
Canals / Kalyo
Canals under construction / Kalyo dhowrdaadka sodon
Water conduits / a) Surface / Dhallooyinka
Underground / Aasoo
Wells / Gald
Wind driven wells / Gald motor hawo
Motor driven wells / Gald motor
Rainpools, ponds, reservoirs / Waddo, balyo, baababo
Springs / Heeso
Natural / Heesoomo
Man-made / Heesoomo
Archaeology / Banaadigaheyn
Port, dock / Kaxaariqo
Jetty, breakwater / Garga
Underwater (submerged) / Meesoon
Highway / Baxaariqo
Underwater / Meesoon
Above water / Carriyo
Shoal, bank / Banaadiga
Underwater mounds, reefs / Qorrax baxaariqooyinka

- Geological fault / Jeebimo jooji
Lighthouses / Meesoomo
Signal light / Heesoomo
Water retaining wall, dyke / Baxaariqo
Rock outcrop / Dhababo foomaada
Prominent stone / Dhaqan foomaada
Pits, caves / Gald
Kool / Meesoomo
Sinkholes / Heesoomo
Cavern / Heesoomo
Isolated stone / Dhababo heesoomo
Stone and heights / Dhababo foomaada
Sand / Heesoomo
Gravel / Dhaqan iyo gargaariyo
Trench / Dhaqan
Depression / Godeyo
Horizontal contours / Kaxaariqo (horizontaalka)
Index / Heesoomo
Intermediate / Banaadigaheyn
Supplementary / Gogonyooyinka
586.2 - spot elevation in meters / 586.2 - waddo iyo baababo
Rocky slope / Kaxaariqo
Cliff, escarpment / Qorrax
Terrace / Godeyo
Pass, saddle / Kaxaariqo
Ravine (dry) / Toqo
Thorny woods / Hadda iyo baababo
Tree height and diameters in meters / Hadda iyo baababo
Rows of trees / Hadda
Lone tree / Godeyo
Dense palms / Sheero baxaariqo
Scattered palms / Cawano heesoomo
Thorny savanna / Kaxaariqo
Thorny woods / Dhababo
Short trees and groups of short trees / Godeyo iyo baababo gurgur
Bamboo / Baxaariqo
Papyrus / Baxaariqo
Orchards / Banaadigaheyn
Plantation, garden / Banaadigaheyn
Small trees / Godeyo
Grass / Godeyo
Unknown / Kaxaariqo
Rice / Baxaariqo
Enclosure for crops or livestock / Godeyo
Degraded savanna / Dhababo
Sparse grass / Toqooyinka
Dense clumps / Dhababo
Orchards / Banaadigaheyn
Plantation, garden / Banaadigaheyn
Bath and grass / Dhababo

- Smooth sand / Gald dhaqan
Rocky sand / Godeyo
Sand mounds / Baxaariqo
Lateral dunes / Baxaariqo
Descent dunes / Godeyo
Rogon / Godeyo
Game reserves, wild life sanctuary / Heesoomo gurgur
Smooth sand / Gald dhaqan
Rocky sand / Godeyo
Sand mounds / Baxaariqo
Lateral dunes / Baxaariqo
Descent dunes / Godeyo
Rogon / Godeyo
Game reserves, wild life sanctuary / Heesoomo gurgur
Smooth sand / Gald dhaqan
Rocky sand / Godeyo
Sand mounds / Baxaariqo
Lateral dunes / Baxaariqo
Descent dunes / Godeyo
Rogon / Godeyo
Game reserves, wild life sanctuary / Heesoomo gurgur

- Mamuulka Magaalo Madaxyada
Magaalo Madaxda J. D. S.
Magaalo Madaxda gobol
District Capital
Magaalo Madaxda degmo
Magaalooyinka dadku degganyahay
ka 10,000 ilaa 50,000 kunool yihin
ka 2,000 ilaa 10,000 kunool yihin
ka yar 2,000 inta kunool
Bulbooyinka shaqalaha
Small dwellings / Bulbooyinka sarreyaha-waa dhisamaha oo dhan
hosseyaha-waa agallo kaliyaha
Upper figure indicates total structures.
Lower figure indicates number of buildings.

CAUTION
THIS PRODUCT MAY NOT CONFORM TO THE HORIZONTAL ACCURACY REQUIREMENTS FOR 1:100,000 TOPOGRAPHIC LINE MAPS. EXTREME CAUTION SHOULD BE USED WHEN MAKING MEASUREMENTS.
SAMPLE 1,000 METER GRID SQUARE
100 METER REFERENCE
WHEN REPORTING ACROSS A 100,000 METER LINE, PREFER THE 100,000 METER SQUARE IDENTIFICATION IN WHICH THE POINT LIES.
WHEN REPORTING ACROSS THE GRID ZONE DESIGNATION AREA, PREFER THE GRID ZONE DESIGNATION.
CAUTION: The 100,000 meter square identifiers (two-letter reference) on this map conform to the currently accepted worldwide system (WGS 84). They may not agree with the 100,000 meter square identifiers found on older versions of JOG's, TPC's and ODC's.