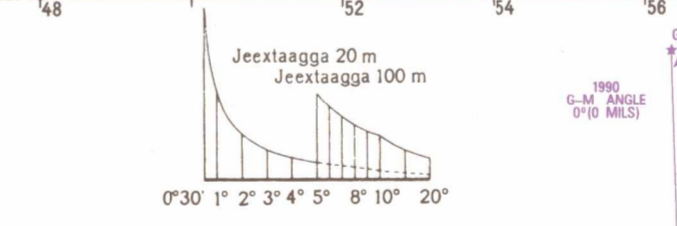
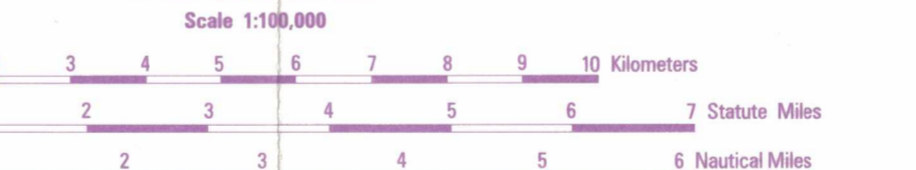



Janjeer 1975 galbeed 1°30' (0-27). Dhowaanshaha dhexe ee meridiyanka bari 0°08'(0-02). Marka lasaaro komabaska xariiqda fertiika ee shabaqa koordinaadka, ka duruga dhexe ee falaaqda magneetikada galbeed 7°44'(0-29). Ibadadka janjeerka samadka galbeed 0°01'(0-00). Saada xagaha jidaha marka loo gudbayo astaumka magneetikada oo dardar (0-29). Tusaaleya: biilo oheodood wuxuu ku tusayaa qaybinta xagal-cabirka (hal qayb oo xagal-cabirka=3.5).

CONTOUR INTERVAL 20 METERS
SUPPLEMENTARY CONTOURS 10 METERS
GRID: 1:000 METER UTM ZONE 37, WORLD GEODETIC SYSTEM 1984 ELLIPSOID, WORLD GEODETIC SYSTEM 1984 DATUM (PURPLE NUMBERED LINES)
2:000 METER GAUSS-KRUGER ZONE 7, KRASSOVSKY ELLIPSOID, ARGOWEY DATUM (BLACK NUMBERED LINES)
2:000 METER GAUSS-KRUGER ZONE 8, KRASSOVSKY ELLIPSOID, ARGOWEY DATUM (BLACK NUMBERED TICKS)
PROJECTION: GAUSS-KRUGER (WGS 84 CORNER VALUES IN PURPLE)
VERTICAL DATUM: WORLD GEODETIC SYSTEM 1984
Represented by MMA 11 01

COORDINATE CONVERSION WGS 84 TO ARGOWEY
Geographic: Add 3.0° Long, Subtract 1.7° Lat.



Maabka waxaa lagu soo saaray nidaamka isferoofologaramiyada sannadki 1975. Waxaa la dabacay 1976.
Sanaankii Gaaws
Elliiboydka Karsoovskii.



Prepared and published by the Defense Mapping Agency
Hydrographic/Topographic Center, Bethesda, Md.

ADJOINING SHEETS

NA-37-35	NA-37-36	NA-38-25
NA-37-47	NA-37-48	NA-38-37
NA-37-59	NA-37-60	NA-38-49

LIMITED REVISIONS IN PURPLE AS OF 1992
Map information as of 1991

LEGEND

	Built-up area
	Building
	All-weather hard surface road
	All-weather loose surface road
	Fair/dry weather road, track, street
	Bridge
	Landmark feature, Tank
	Landmark area
	Shoreline

SYMBOL LEGEND

	a) Pits / Banks
	a) Buildings / Dwellings
	b) Family dwellings / Hamlets
	c) Grass roof huts and Somali nomad houses / <i>Mudallaq</i> ya aqo
	d) Mosque / Masjid
	e) Gas station / Baga baxal
	f) Windmill / Madoon hays
	g) Wind measuring station / Baga hawo labbar
	a) Large airfield / <i>Gaariyinka dawladda</i>
	b) Small airfield / <i>Gaariyinka yar yar</i>
	a) Water tanks / <i>Reservoir biyo</i>
	a) Graves / <i>Quburo</i>
	a) Hard surface highway, 3 meters wide / <i>Roadway (asphalt) ya kabadu 3 mitir ka badan</i>
	b) Highway under construction / <i>Roadway hoosaynaya</i>
	a) Loose surface road, 3 meters wide / <i>Mudayaqda hoosaynaya 3 mitir ka badan</i>
	b) Road under construction / <i>Roadway hoosaynaya</i>
	a) Unpaved road (dirt) / <i>Agaariy</i>
	b) Track / <i>Shabooqo</i>
	c) Trail / <i>Hollooyo</i>

ASTAAMAHA ADOONSIGA

	a) Bathymetric contour / <i>Xariiqda madoon</i>
	b) Sounding point / <i>Abaqooyin madoon</i>
	a) Lighthouses / <i>Beacons</i>
	b) Signal light / <i>Hid hawo</i>
	a) Water retaining wall, dyke / <i>Bya'iyimo</i>
	a) Rock outcrop / <i>Duubaha hoosaynaya</i>
	b) Prominent stone / <i>Digtoon hoosaynaya</i>
	a) Pits, creeks / <i>Gaadi</i>
	b) Keel / <i>Magnat</i>
	a) Sinkholes / <i>Rigga</i>
	b) Cavern / <i>Hawo hays</i>
	a) Isolated stone / <i>Duubayn hawo</i>
	b) Stone and timber / <i>Duubayn hoosaynaya</i>
	a) Sand / <i>Shoalo</i>
	a) Trench / <i>Duun</i>
	b) Depression / <i>Gadabo</i>
	a) Horizontal contour / <i>Kanawada (Perimeter)</i>
	b) Index spot / <i>Indeks</i>
	c) Supplementary contour / <i>50:1 - 200:1 slope (steep)</i>
	a) Rocky slope / <i>Kid</i>
	b) Cliff, escarpment / <i>Duun</i>
	c) Terrace / <i>Gadabo</i>

SYMBOL LEGEND

	a) Fence, saddle / <i>Kaaf</i>
	b) Route (dry) / <i>Taag</i>
	a) Thorny woods / <i>Hawo qadad</i>
	b) Tree height and diameter in meters / <i>Hawo qadad</i>
	a) Hedges / <i>Qadad</i>
	b) Grass, sage / <i>Duun</i>
	a) Dense palm / <i>Gaadi-hoosaynaya</i>
	b) Lone tree / <i>Gaadi</i>
	a) Dense palm / <i>Shuub</i>
	b) Scattered palm / <i>Caanoon hawo</i>
	a) Thorny woods / <i>Duun qadad</i>
	b) Short trees and groups of short trees / <i>Caanoon hawo</i>
	a) Bamboo / <i>Baako</i>
	b) Papaya / <i>Baako</i>
	a) Orchard / <i>Baako</i>
	b) Plantation, garden / <i>Baako</i>
	a) Rice / <i>Baako</i>
	b) Rice for crops or livestock / <i>Gaadi</i>
	c) Degraded savanna / <i>Duun dhaan</i>
	a) Sparse grass / <i>Taagga</i>
	b) Dense clump / <i>Duun</i>
	a) Stone surface / <i>Duun hawo</i>
	b) Built-up area / <i>Duun hawo</i>

SYMBOL LEGEND

	a) Smooth sand / <i>Caanoon</i>
	b) Rocky sand / <i>Caanoon</i>
	a) Sand mounds / <i>Baako</i>
	b) Lateral dunes / <i>Duun</i>
	c) Crescent dunes / <i>Gaadi</i>
	a) Boundary / <i>Gaadi</i>
	b) Game reserve, wild life sanctuary / <i>Reservoir biyo</i>
	a) Thorny woods / <i>Duun qadad</i>
	b) Short trees and groups of short trees / <i>Caanoon hawo</i>
	a) Bamboo / <i>Baako</i>
	b) Papaya / <i>Baako</i>
	a) Orchard / <i>Baako</i>
	b) Plantation, garden / <i>Baako</i>
	a) Rice / <i>Baako</i>
	b) Rice for crops or livestock / <i>Gaadi</i>
	c) Degraded savanna / <i>Duun dhaan</i>
	a) Sparse grass / <i>Taagga</i>
	b) Dense clump / <i>Duun</i>
	a) Stone surface / <i>Duun hawo</i>
	b) Built-up area / <i>Duun hawo</i>

Muqdisho Magaalo Madaxda J. D. S.
Hargeysa Magaalo Madaxda gobol
Jirriban District Capital
Magaaloyinka dadku degganyahay
AFGOOYE ka 10000 ilaa 50 000 kunool yihin
CEEL AFWEYNE ka 2 000 ilaa 10 000 kunool yihin
TALEEX ka yar 2 000 mita kunool
LAANTABAUR Buuloyinka shaqalaha
Xaib Buuloyin
4/25
Small buildings / Buuloyin
4/25
Safeynaha-waa dhismaha oo aan
haysaynaha-waa aqooyin ka badan
Upper figure indicates total structures.
Lower figure indicates number of buildings.

CAUTION
THIS PRODUCT MAY NOT CONFORM TO THE HORIZONTAL ACCURACY REQUIREMENTS FOR 1:100,000 TOPOGRAPHIC LINE MAPS. EXTREME CAUTION SHOULD BE USED WHEN MAKING MEASUREMENTS.
GRID CONVERGENCE FOR CENTER OF SHEET
1:100,000 METER SQUARE IDENTIFICATION
100,000 METER SQUARE IDENTIFICATION
GRID ZONE DESIGNATION
37N