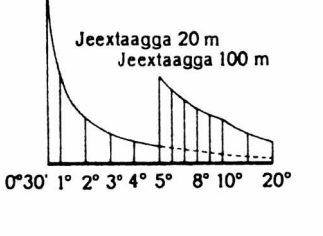
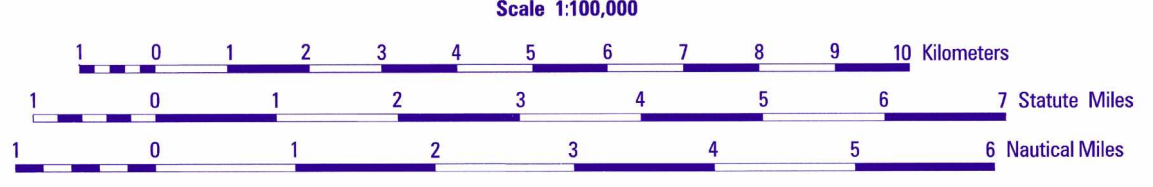


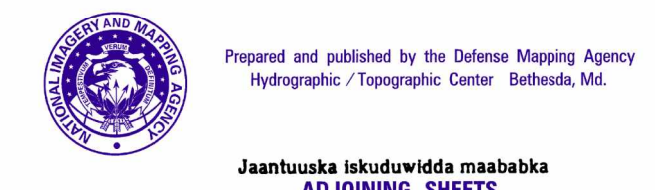
Janjeer 1975 galbeed 1°36'(0-27). Dhowanshada dhexe meridiyaanka bari 0°07'(0-02). Marka lasaaro kombaska xariqda fertalka ee shabaqa koordinaadka, ka duruga dhexe ee laaadhaga magneetika galbeed 1°43'(0-29). Ibedekka janjeerla sannadka galbeed 0°01'(0-00). Saxida xagalaha iibada marka loo gudbayo asimulka magneetika ku darid (0-29). Tuseelaynbiho dhexdood wuxu ku tusayaa qaybinta xagal-cabirka (hal qayb oo xagalcabirka=37.6).

CONTOUR INTERVAL 20 METERS

SUPPLEMENTARY CONTOURS 10 METERS
GRID 1,000 METER UTM ZONE 37, WORLD GEODETIC SYSTEM 1984 ELLIPSOID, WORLD GEODETIC SYSTEM 1984 DATUM (PURPLE NUMBERED LINES)
2,000 METER GAUSS-KRUGER ZONE 7, KRASSOVSKY ELLIPSOID, AFGOOYE DATUM (BLACK NUMBERED LINES)
2,000 METER GAUSS-KRUGER ZONE 8, KRASSOVSKY ELLIPSOID, AFGOOYE DATUM (BLACK NUMBERED TICKS)
TRANSVERSE MERCATOR (PURPLE TICKS AND VALUES)
GAUSS-KRUGER (BLACK TICKS AND VALUES)
PROJECTION..... TRANSVERSE MERCATOR (PURPLE TICKS AND VALUES)
VERTICAL DATUM..... MEAN SEA LEVEL
HORIZONTAL DATUM..... WORLD GEODETIC SYSTEM 1984
Reprinted by NIMA 12-01



Maabka waxaa lagu soo saaray nidaamka iseterootogaarametriyada sannadki 1975. Waxaa la daabacay 1976.



SYMBOL LEGEND

- Points / Bando
Buildings / Daboolo
Grass roof huts and Somali nomad houses / Madallo iyo xoolo
Mosque / Masaajo
Gas station / Baqo lahel
Windmill / Motors lahel
Wind measuring station / Baqo lahel ee lahel
Large airfield / Gopoyinka baay'ahaba
Small airfield / Gopoyinka yar-yar
Water tanks / Home biyoed
Graves / Qobaro
Hard surface highway, 3 meters wide / Holoomin (wado) iyo kabado dhowr 3 mitir ka badan
Highway under construction / Holoomin dibomahada soodan
Loose surface road, 3 meters wide / Holoomin (wado) iyo kabado dhowr 3 mitir ka badan
Road under construction / Wadooyin hogaajinta soodan
Unimproved road (dirt) / Xajad
Track / Dhobayin
Trail / Wadooyin

- Bathymetric contour / Rangiga moolahay
Sounding point / Asoyin-mool
Lighthouses / Maarado
Signal light / Nole laaq
Water retaining wall, dyke / Bay siinimo
Rock outcrop / Dhabaha filloomah
Prominent stone / Bagan filloomah
Pits, caves / Gaddo
Well / Wadooyin
Wind driven wells / Gaddo moolah
Motor driven wells / Gaddo moolah
Rainpools, ponds, reservoirs / Waa, balle, bardo
Springs / Wadooyin
Archeology / Barmidhigayin
Part, dock / Karsadiga
Jetty, breakwater / Gado
Rocks / Bagan
Underwater (submerged) / Maqsoon
Water level / Baylahaayin
Above water / Carriy
Shoal, bank / Buus lahel
Underwater mounds, reefs / Qorr biyahaayin

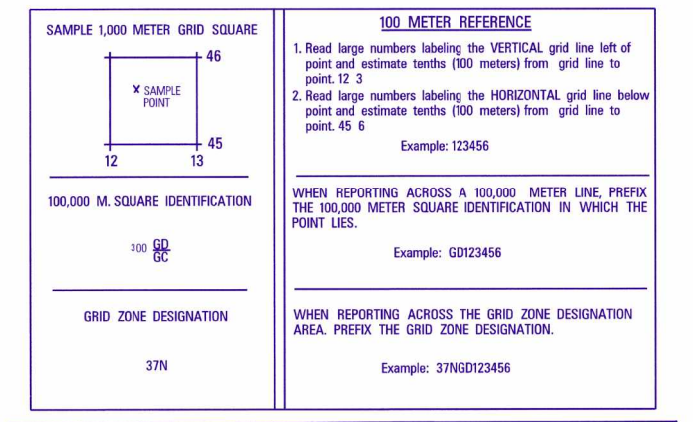
- Pass, saddle / Karimo
Ravine (dry) / Tago
Thorny woods / Haxid oo qadad
Tree height and diameters in meters / Haxid qadada
Rows of trees / Haxid
Grass, edge / Dar
Conspicuous tree / Gado filloomah
Lone tree / Gado
Dense palms / Shava oo dhowr
Scattered palms / Gadoo lahel
Thorny savanna / Kayn oo qadad
Short trees and groups of short trees / Gado qadad iyo dar qadad
Savanna / Bayn
Orchards / Baas miind
Plantation, garden / Baas
Small trees / Gado qadad
Grass / Gado
Unknown / Wadooyin
Rice / Bariis
Enclosure for crops or livestock / Gaddo
Dugrad savanna / Dar dhowr
Sparse grass / Tawgihih
Dense clump / Dugrad
Stone surface / Dha lahel
Bush and grass / Shu caw lahel

Table showing adjacent sheets: NA-37-35, NA-37-36, NA-37-47, NA-37-48, NA-37-59, NA-37-60.

LIMITED REVISIONS IN PURPLE AS OF 1992
Map information as of 1991

- Built-up area
Building
All weather hard surface road
All weather loose surface road
Fair/dry weather road, track, street
Fence
Bridge
Landmark feature, Tank
Landmark area
Shoreline
International boundary

CAUTION
THIS PRODUCT MAY NOT CONFORM TO THE HORIZONTAL ACCURACY REQUIREMENTS FOR 1:100,000 TOPOGRAPHIC LINE MAPS. EXTREME CAUTION SHOULD BE USED WHEN MAKING MEASUREMENTS.



CAUTION: The 100,000 meter square identifiers (two-letter reference) on this map conform to the currently accepted worldwide system (NAD 83). They may not agree with the 100,000 meter square identifiers found on older versions of JCS's, TPC's and DNC's.