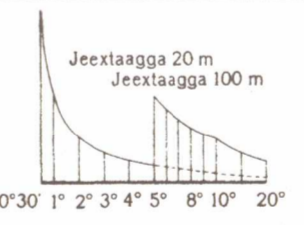
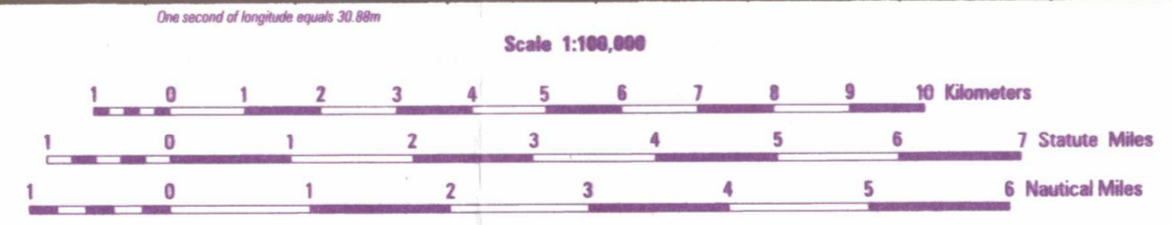


Janber 1975 galbeed 1'33(0.26) Dhowaanshada dhexe meridiyanka bari 0'07(0.02). Marka lasaaro kombaska xariiqda fariiska ee shabaga koordinaadka ka duriga dhexe ee fariiska magneetikada galbeed 1'40(0.28) fariiska janbera samadka galbeed 0'01(0.00). Sawirka xagaha jihada marka loo qudbayo astaumka magneetikada ku dardar (0.28). Tuseeynta dhexdood wuxuu ku tusayaa qaybinta xagal-cabirka (hal qayb oo xagal-cabirka=3.6).

CONTOUR INTERVAL 20 METERS  
SUPPLEMENTARY CONTOURS 10 METERS

GRID: 1000 METER UTM ZONE 37, WORLD GEODETIC SYSTEM 1984 ELLIPSOID (PURPLE NUMBERED LINES) 2000 METER GAUSS-KRUGER ZONE 7, KRASSOVSKY ELLIPSOID (BLACK NUMBERED LINES) 1956 GAUSS-KRUGER (OVER 84 VALUES) (PURPLE)

COORDINATE CONVERSION WGS 84 TO AGOONYE  
Geographic: Add 3.1° Long, Subtract 1.7° Lat.

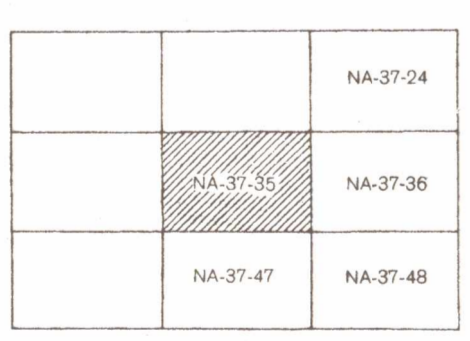


1984 G.M. ABLE 9° 10' (M.S.)  
G.M. CONVERGENCE 0° 17' (M.S.)  
FOR CENTER OF SHEET

Maabka waxaa lagu soo saaray nidaamka isiteeroloparameeriyada sannadki 1975. Waxaa la dabarcay 1976.

Sannaanki Caawo, Ellibsoyda Karsoovki.

ADJOINING SHEETS  
Jaantuska iskuduwidda maabaka



BOUNDARY REPRESENTATION IS NOT NECESSARILY AUTHENTIC.  
MAP INFORMATION AS OF 1991  
LIMITED REVISIONS IN PURPLE AS OF 1992

Legend for road types:  
All weather hard surface road  
All weather loose surface road  
Fair/dry weather road  
Track, street  
International boundary  
Building  
Hut

Legend for buildings and structures:  
a) Buildings / Daboolo  
b) Family dwellings / Ibaas  
c) Grass roof huts and Somali round houses / Madaxda loo oplo  
d) Mosque / Masjid  
e) Gas station / Baga baxad  
f) Windmill / Mawar hawo  
g) Wind measuring station / Baga hawo xabir  
h) Large arifield / Gogeynka dawaadaha  
i) Small arifield / Gogeynka yar  
j) Water tanks / Heesa boqad  
k) Grass / Quduro  
l) Hard surface highway, 3 meters wide / Heestooma (hard) in habdha 3 mitir ka badan  
m) Highway under construction / Heestooma dhowrda codon  
n) Loose surface road, 3 meters wide / Heestooma (loose) in habdha 3 mitir ka badan  
o) Road under construction / Wadooyin koojajada codon  
p) Unimproved road (dirt) / Agooye  
q) Track / Wadooyin  
r) Trail / Wadooyin

Legend for water features:  
a) Perennial streams and lakes / Wadooyin iyo heesa  
b) Seasonal streams and lakes / Wadooyin iyo heesa  
c) Canals / Kalo  
d) Canals under construction / Kalo dhowrda codon  
e) Water conduits / a) Surface / Dhalkeemmen  
b) Underground / Ibaas  
f) Wells / Qadif  
g) Wind driven wells / Qadif mawar hawo  
h) Motor driven wells / Qadif mawar  
i) Rainpools, ponds, reservoirs / Waa, balleh, habdha  
j) Springs / Heesado  
k) Natural / Heesado  
l) Man-made / Heesado  
m) Anchorage / Bannaadheer  
n) Pier, dock / Bannaadheer  
o) Jetty, breakwater / Gado  
p) Underwater (submerged) / Heesado  
q) Water level / Bannaadheer  
r) Above water / Carriy  
s) Underwater / Heesado  
t) Above water / Carriy  
u) Steel, bank / Beem boqad  
v) Underwater mounds, rises / Qara bannaadheer

SYMBOL LEGEND ASTAAMAHA ADOONSIGA  
a) Bathymetric contour / Saniyo madaxda  
b) Sounding point / Astaamada  
c) Lightships / Bannaadheer  
d) Signal light / Bannaadheer  
e) Rock outcrop / Bannaadheer  
f) Prominent stone / Dhaqan heesado  
g) Pits, craters / Gado  
h) Caves / Bannaadheer  
i) Sinkholes / Foga  
j) Stone and height / Bannaadheer  
k) Isolated stone / Bannaadheer  
l) Stone and height / Bannaadheer  
m) Fine sand / Gado in carriy  
n) Gravel / Dhaqan to qaraar  
o) Trench / Dhaqan  
p) Depression / Gado  
q) Horizontal contours / Bannaadheer  
r) Interpolation / Bannaadheer  
s) Supplementary / Gogeynka  
t) Spot elevation in meters / Bannaadheer  
u) Rocky ridge / Mado  
v) Cliff, escarpment / Qara  
w) Terrace / Gado

Legend for vegetation and terrain:  
a) Pass, saddle / Karine  
b) Ravine (dry) / Tago  
c) Thorny woods / Bannaadheer  
d) Tree height and diameter in meters / Bannaadheer  
e) Rows of trees / Bannaadheer  
f) Grass, sedge / Dhaqan  
g) Coniferous tree / Gado-heesado  
h) Lone tree / Gado  
i) Dense palm / Qara bannaadheer  
j) Scattered palm / Gado bannaadheer  
k) Thorny savanna / Dhaqan  
l) Thorny woods / Dhaqan  
m) Enclosure for crops or livestock / Gado  
n) Degraded savanna / Dhaqan  
o) Bamboo / Bannaadheer  
p) Papyrus / Bannaadheer  
q) Orchard / Bannaadheer  
r) Plantation, garden / Bannaadheer  
s) Small trees / Gado  
t) Grass / Gado  
u) Uncultivated / Mado  
v) Rice / Bannaadheer  
w) Enclosure for crops or livestock / Gado  
x) Degraded savanna / Dhaqan  
y) Sparse grass / Tago  
z) Dense grass / Tago  
aa) Stone surface / Dhaqan  
ab) Bush and grass / Dhaqan

Legend for administrative boundaries:  
a) Smooth sand / Gado  
b) Rocky sand / Gado  
c) Sand mounds / Bannaadheer  
d) Lateral dunes / Dhaqan  
e) Crescent dunes / Gado  
f) Region / Gado  
g) Game reserve, wild life sanctuary / Bannaadheer  
h) Boundary / Bannaadheer  
i) Region / Gado  
j) Game reserve, wild life sanctuary / Bannaadheer  
k) Boundary / Bannaadheer

CAUTION  
THIS PRODUCT MAY NOT CONFORM TO THE HORIZONTAL ACCURACY REQUIREMENTS FOR 1:50,000 TOPOGRAPHIC LINE MAPS. EXTREME CAUTION SHOULD BE USED WHEN MAKING MEASUREMENTS.

CAUTION  
THE 100,000 METER SQUARE IDENTIFIERS (TWO-LETTER REFERENCE) ON THIS MAP CONFORM TO THE CURRENTLY ACCEPTED WORLDWIDE SYSTEM (WGS 84). THEY MAY NOT AGREE WITH THE 100,000 METER SQUARE IDENTIFIERS FOUND ON OLDER VERSIONS OF J.D.S. MAPS AND ONCS.