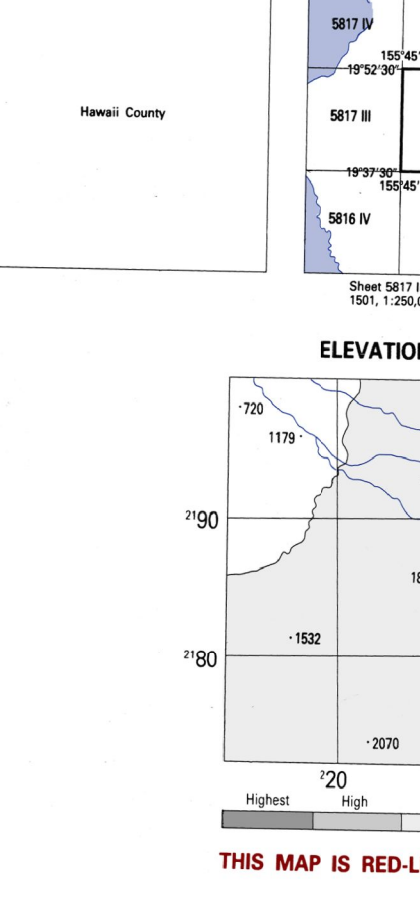
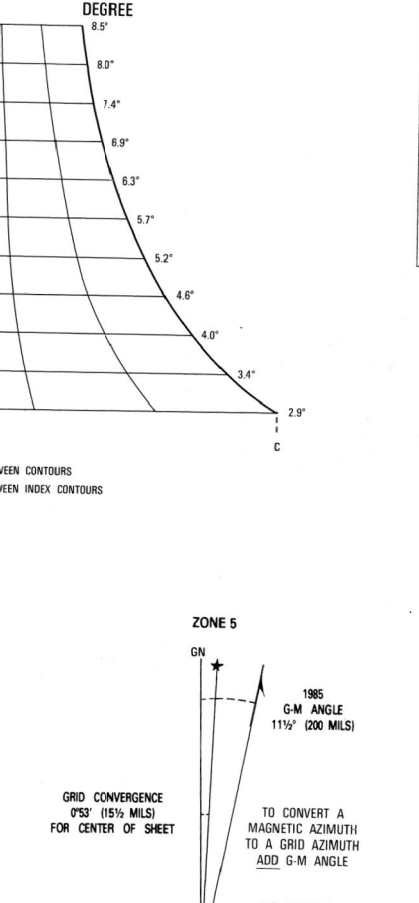
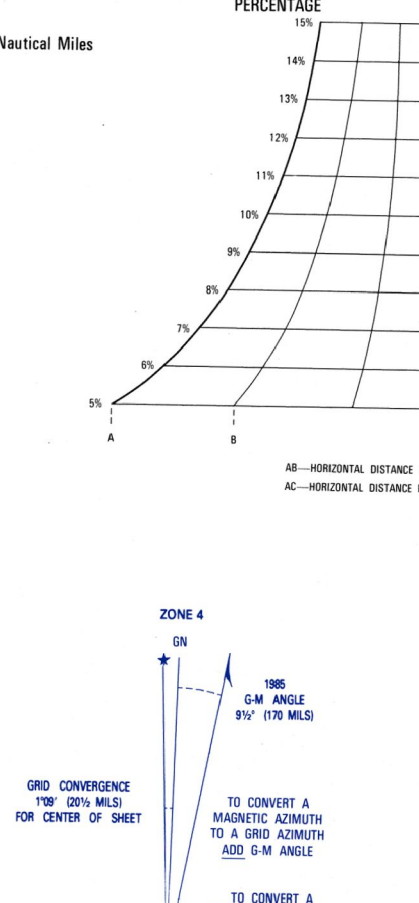
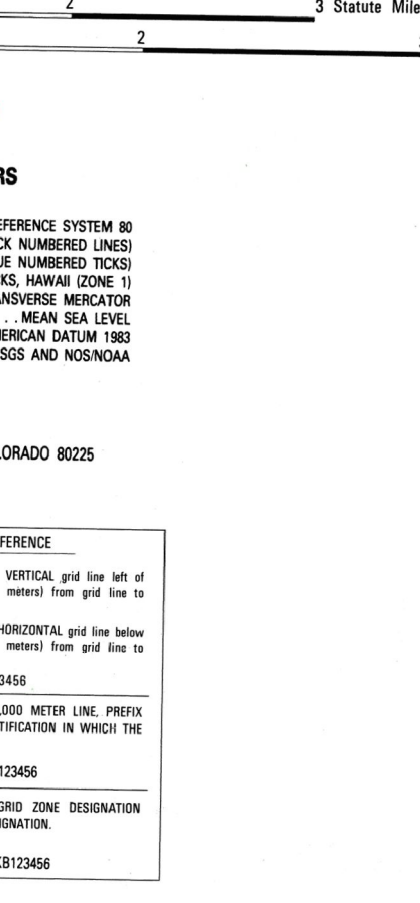
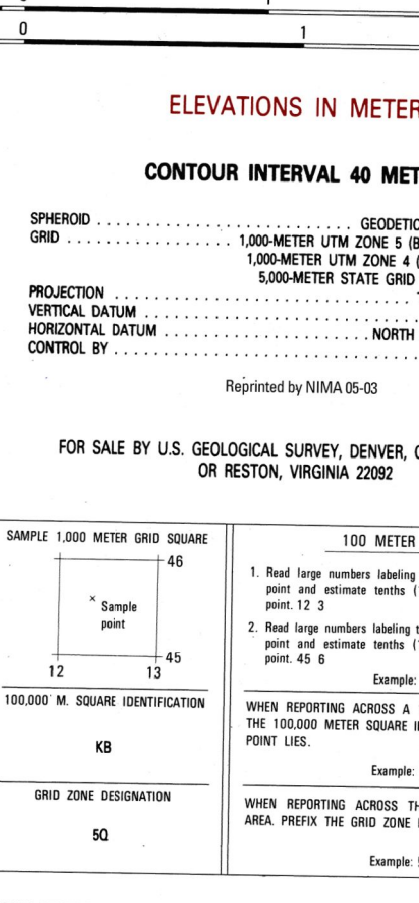




Prepared by the U.S. Geological Survey for publication by the Defense Mapping Agency Hydrographic/Topographic Center, Washington, D.C.
 MAP INFORMATION AS OF 1982

- CAUTION:** ALL TELEPHONE AND ELECTRIC SERVICE LINES ARE NOT SHOWN. A LANE ON THIS MAP IS CONSIDERED TO BE 2.5 METERS WIDE. IN DEVELOPED AREAS ONLY THROUGH ROADS ARE CLASSIFIED. THERE MAY BE PRIVATE ENCLOSURES WITHIN THE BOUNDARIES OF THE NATIONAL OR STATE RESERVATIONS SHOWN ON THIS MAP.
- ROADS**
- Divided highway with median strip
 - Primary all weather, hard surface
 - Secondary all weather, hard surface
 - Light duty, all weather, hard or improved surface
 - Fair or dry weather, unimproved surface
 - Trail
 - Route markers: Interstate, Federal, State
 - Bridge
 - Highway: Standard gauge (1.44m - 4'8 1/2")
 - Single track
 - Multiple track
 - Nonoperating
 - Railroad station: Location known, Location unknown
 - Car line
 - Railroad bridge
 - Tunnel: Highway, Railroad
- BOUNDARIES**
- National, with monument
 - County, parish
 - Civil township, town
 - Incorporated city, village, town
 - Reservation: National, State, Military

- LEGEND**
- Power transmission line
 - Buildings
 - Structures
 - Church, School
 - Power substation
 - Windmill, Watermill
 - Well, Tank
 - Mine shaft
 - Open pit mine or quarry
 - Horizontal station
 - Bench mark, non-monumented
 - Spot elevations in meters
 - Leaves, rims, dikes
 - Bluffs, cliffs
 - Woodland
 - Scattered trees, Scrub
 - Viewshed, Orchard, plantation
 - Intermittent lake, Dam, Earthen, Masonry
 - Stream, Perennial, Intermittent
 - Marsh, swamp
 - Small falls, Large falls
 - Small rapids, Large rapids



FOR SALE BY U.S. GEOLOGICAL SURVEY, DENVER, COLORADO 80225 OR RESTON, VIRGINIA 22092

USERS SHOULD REFER TO CORRECTIONS, ADDITIONS, AND COMMENTS TO THE NIMA OPERATIONAL HELP DESK: 1-800-455-0898; COMMERCIAL 314-263-4864; DSN 893-4864; OR WRITE TO: DIRECTOR, NATIONAL IMAGERY AND MAPPING AGENCY, ATTN: ES, MAIL STOP L-88, 4600 SANGAMORE ROAD, BETHESDA, MD 20816-5003.

THIS MAP IS RED-LIGHT READABLE

NSN 7643014057899
 NIMA Ref No. W733X58172