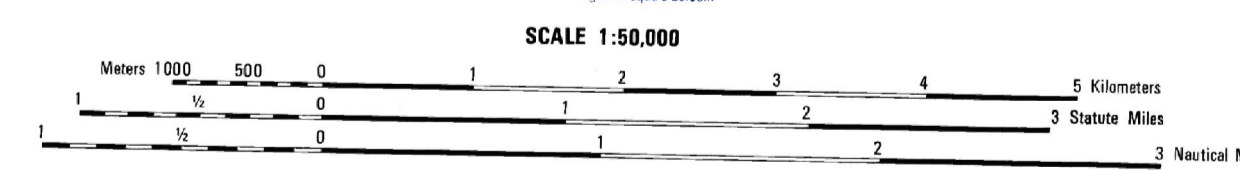


Prepared by the U.S. Geological Survey for publication by the Defense Mapping Agency Hydrographic/Topographic Center, Washington, D.C.  
 MAP INFORMATION AS OF 1983

**LEGEND**  
 CAUTION: ALL TELEPHONE AND ELECTRIC SERVICE LINES ARE NOT SHOWN.  
 A LANE ON THIS MAP IS CONSIDERED TO BE 2.5 METERS WIDE.  
 IN DEVELOPED AREAS ONLY THROUGH ROADS ARE CLASSIFIED.  
 THERE MAY BE PRIVATE HOLDINGS WITHIN THE BOUNDARIES OF THE NATIONAL OR STATE RESERVATIONS SHOWN ON THIS MAP.

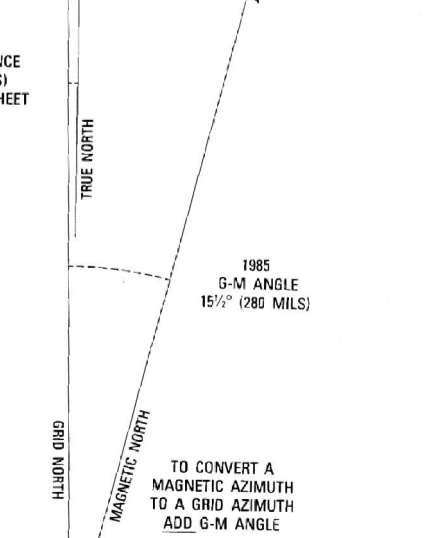
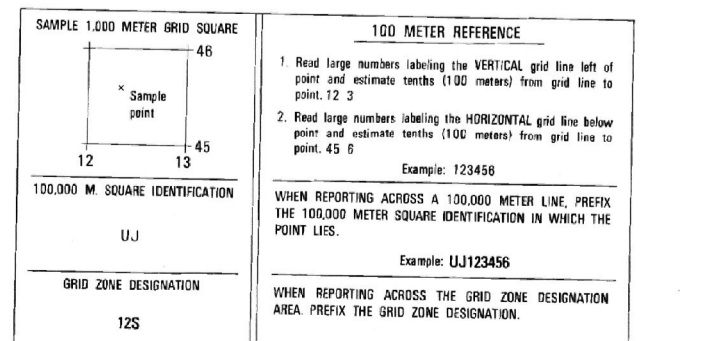
- ROADS
  - Divided highway with median strip
  - Primary, all weather, hard surface
  - Secondary, all weather, hard surface
  - Light duty, all weather, hard or improved surface
  - Fair or dry weather, unimproved surface
  - Trail
  - Route markers: Interstate, Federal, State
  - Border
  - RailROADS (Standard gauge 1.44m - 4'8 1/2")
  - Single track
  - Multiple track
  - Nonoperating
  - Railroad station, Location known, Location unknown
  - Car line
  - Railroad bridge
  - Funnel, Highway, Railroad
  - BOUNDARIES
  - National, with monument
  - State, territory
  - County, parish
  - Civil township, town
  - Incorporated city, village, town
  - Reservation, National, State, Military
- Power transmission line
- Buildings
- Structure
- Church, School
- Power substation
- Windmill, Watermill
- Well, Tank
- Mine shaft
- Open pit mine or quarry
- Historical control station
- Black mark, monumented
- Black mark, non-monumented
- Spot elevations in meters
- Contours, lines, dikes
- Bluffs, cliffs
- Woodland
- Scattered trees, Scrub
- Vineyard, Orchard, plantation
- Intertropical lake, Dam, Earth, Masonry
- Stream, Perennial, Intermittent
- Marsh, swamp
- Small falls, Large falls
- Small rapids, Large rapids



**ELEVATIONS IN METERS**  
 CONTOUR INTERVAL 10 METERS  
 SUPPLEMENTARY CONTOURS 5 METERS

ELLIPSOID: 1983 NATIONAL GEODETIC REFERENCE SYSTEM 83  
 GRID: 1000-METER UTM ZONE 17 (BLACK NUMBERED LINES)  
 5000-METER STATE GRID TICKS (UTAH CENTRAL ZONE)  
 PROJECTION: NATIONAL TRANSVERSE MERCATOR  
 VERTICAL DATUM: NATIONAL GEODETIC VERTICAL DATUM OF 1988  
 HORIZONTAL DATUM: NORTH AMERICAN DATUM OF 1983 (NAD 83)  
 CONTROL BY: U.S. GEODETIC SURVEY  
 PREPARED BY: U.S. GEOLOGICAL SURVEY  
 Reprinted by NIMA 98-01

FOR SALE BY U.S. GEOLOGICAL SURVEY, DENVER, COLORADO 80225  
 OR RESTON, VIRGINIA 22092



**BOUNDARIES**

Mineral County
----------------

**ADJOINING SHEETS**

3462 III	3462 II	3462 I
3462 IV	3462 I	3462 IV
3462 III	3462 II	3462 III

